



GAZA CRISIS ATLAS


AUGUST 2014

www.ochaopt.org

United Nations Office for the Coordination of Humanitarian Affairs occupied Palestinian territory
P. O. Box 38712 East Jerusalem 91386 | tel +972 (0)2 582 9962 | fax +972 (0)2 582 5841 | ochaopt@un.org

Coordination Saves Lives

Community	Page Number
'Abasan al Jadida (as Saghira)	81
'Abasan al Kabira	88
Al Bayuk	98,99,103,104,105,108
Al Bureij Camp	46,53,54
Al Fukhkhari	87,94,100,101
Al Maghazi Camp	45,52,60
Al Mawasi (Khan Yunis)	67,68,76
Al Mawasi (Rafah)	75
Al Mughraqa (Abu Middein)	30,31
Al Musaddar	51
Al Qaraya al Badawiya al Maslakh	3,7,8
Al Qarya as Suwaydiya	74,82
An Nuseirat Camp	37,38,39
As Siafa	1,2
Ash Shati' Camp	10,16,17
Az Zawayda	44
Bani Suheila	71,72,73,79,80
Beit Hanun	15,21,22,29
Beit Lahiya	5,6,20
Deir al Balah	55,56
Deir al Balah Camp	43,49,50
Gaza City	11,18,23,24,25,26,27,28,32,33,34,35,42
'Izbat Beit Hanun	13,14
Jabalya	4
Jabalya Camp	12,19
Juhor ad Dik	40,41,47,48
Khan Yunis	61,62,63
Khan Yunis Camp	69,70,78
Khuza'a	89,95,96
Qizan an Najjar	77,85
Rafah	92,102
Rafah Camp	90,91,97
Shokat as Sufi	106,107
Tall as Sultan	83,84
Umm Kameil	86,93
Wadi as Salqa	57,58,59,64,65,66





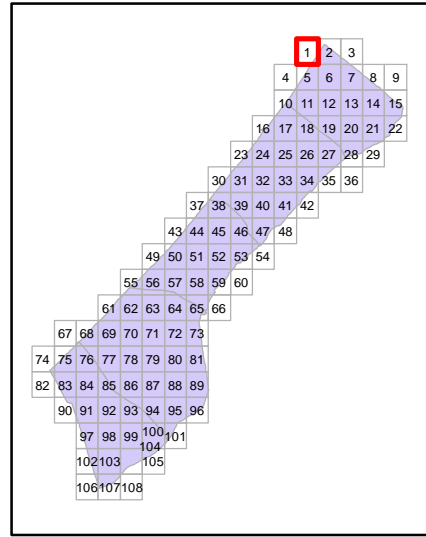
Page Number: 1

Governorate: Gaza North

Community: As Siafa

Neighborhood: Al Attarta


- Damage (UNOSAT)
- ★ Damaged (Hospitals, Power Plant)
- H Hospital
- C Clinics
- ▲ Shelter
- S Schools
- UNRWA Schools
- M Mosque
- U University/College
- H Hotel
- P Public Building
- W Wastewater Treatment Plant
- Governorate border



Map production: OCHA oPt, 13 August 2014
Map and data sources: ICRC, UNOSAT, OCHA, OSM, UNRWA
Satellite image: ICRC, Pleiades
Image date: 6 July 2014
Resolution: 50cm



Map Scale: 1:7500





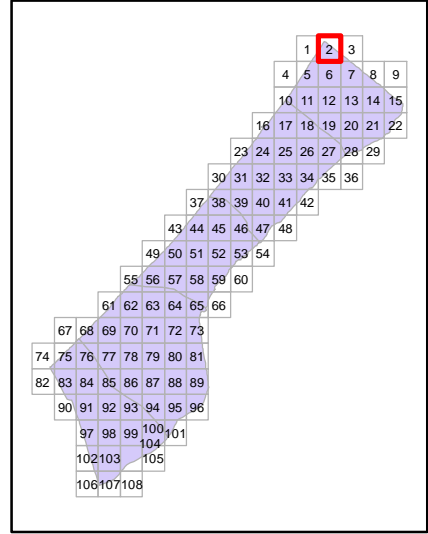
Page Number: 2

Governorate: Gaza North

Community: As Siafa

Neighborhood: Al Attarta

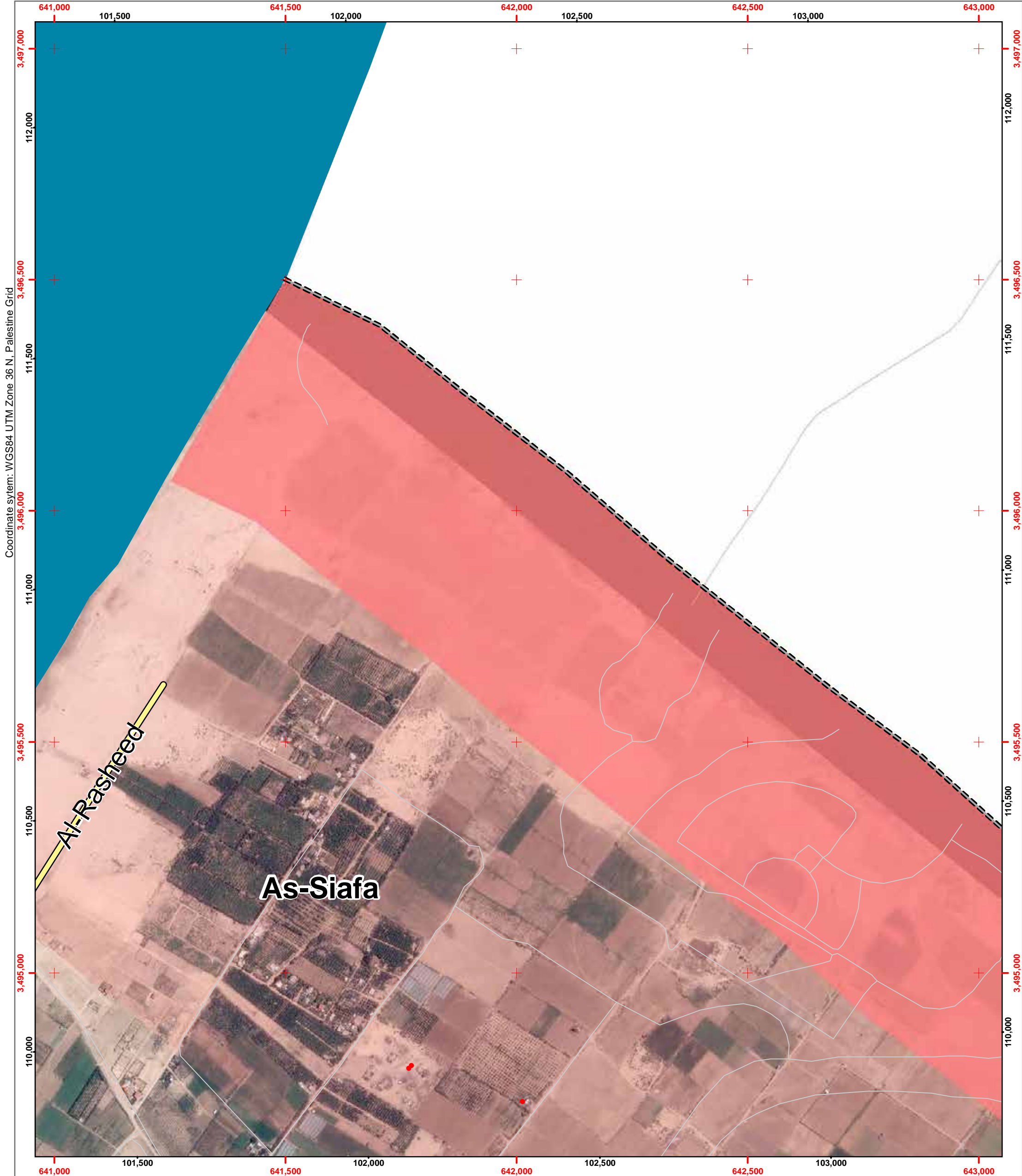
- Damage (UNOSAT)
- ★ Damaged (Hospitals, Power Plant)
- H Hospital
- 🏠 Clinics
- 🏠 Shelter
- 🏫 Schools
- 🏫 UNRWA Schools
- 🕌 Mosque
- 🎓 University/College
- 🏨 Hotel
- 🏛️ Public Building
- 🗑️ Wastewater Treatment Plant
- Governorate border



Map production: OCHA oPt, 13 August 2014
Map and data sources: ICRC, UNOSAT, OCHA, OSM, UNRWA
Satellite image: ICRC, Pleiades
Image date: 6 July 2014
Resolution: 50cm



Map Scale: 1:7500





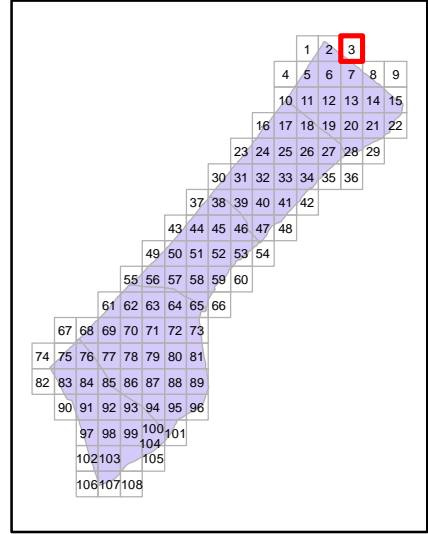
Page Number: 3

Governorate: Gaza North


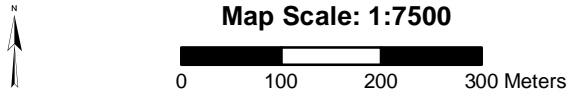
Community: Al Qaraya al Badawiya al Maslakh

Neighborhood:

- Damage (UNOSAT)
- ★ Damaged (Hospitals, Power Plant)
- H Hospital
- 🏠 Clinics
- 🏠 Shelter
- 🎓 Schools
- 🎓 UNRWA Schools
- 🕌 Mosque
- 🎓 University/College
- 🏨 Hotel
- 🏢 Public Building
- 🗑️ Wastewater Treatment Plant
- Governorate border



Map production: OCHA oPt, 13 August 2014
Map and data sources: ICRC, UNOSAT, OCHA, OSM, UNRWA
Satellite image: ICRC, Pleiades
Image date: 6 July 2014
Resolution: 50cm





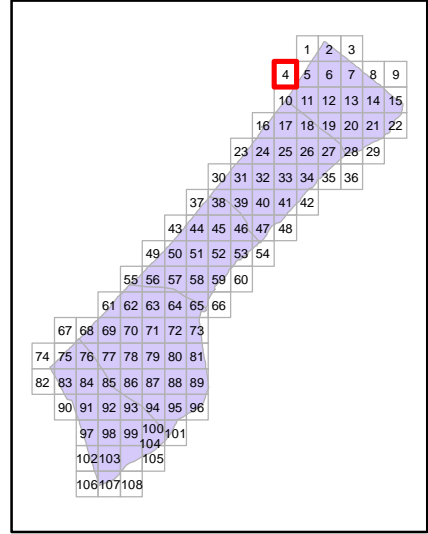
Page Number: 4

Governorate: Gaza North

Community: Jabalya

Neighborhood:


- Damage (UNOSAT)
- ★ Damaged (Hospitals, Power Plant)
- H Hospital
- 🏠 Clinics
- 🏠 Shelter
- 🎓 Schools
- 🎓 UNRWA Schools
- 🕌 Mosque
- 🎓 University/College
- 🏨 Hotel
- 🏢 Public Building
- 🗑️ Wastewater Treatment Plant
- Governorate border



Map production: OCHA oPt, 13 August 2014
Map and data sources: ICRC, UNOSAT, OCHA, OSM, UNRWA
Satellite image: ICRC, Pleiades
Image date: 6 July 2014
Resolution: 50cm



Map Scale: 1:7500



Coordinate system: WGS84 UTM Zone 36 N, Palestine Grid



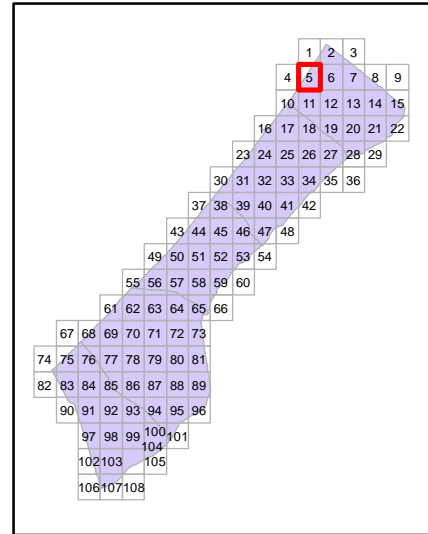
Page Number: 5

Governorate: Gaza North

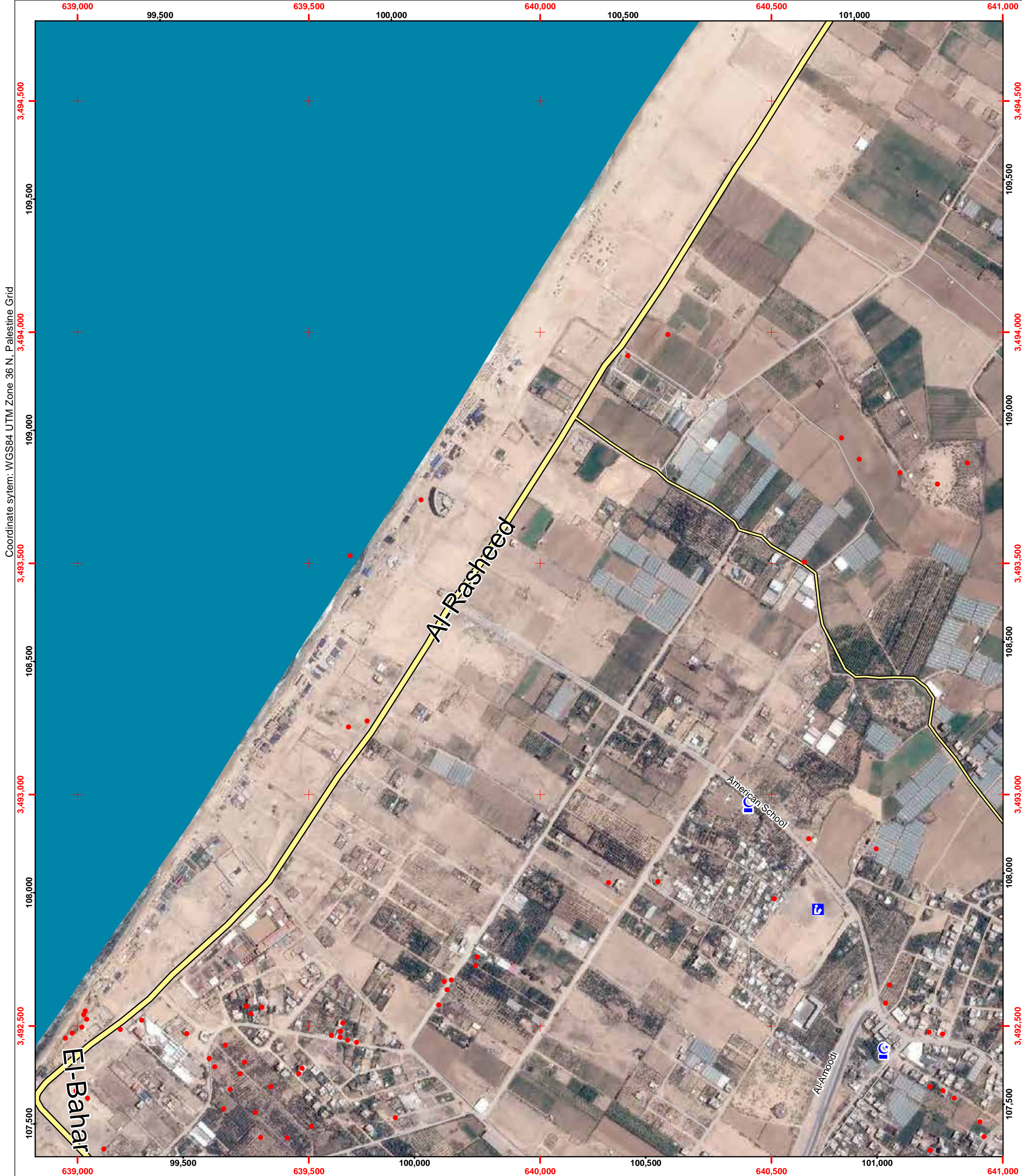
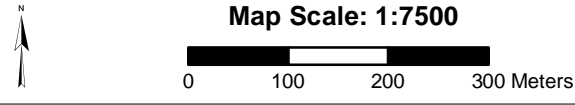
Community: Beit Lahiya

Neighborhood: Al Salateen

- Damage (UNOSAT)
- ★ Damaged (Hospitals, Power Plant)
- H Hospital
- 🏠 Clinics
- 🏠 Shelter
- 🎓 Schools
- 🎓 UNRWA Schools
- 🕌 Mosque
- 🎓 University/College
- 🏨 Hotel
- 🏢 Public Building
- 🗑️ Wastewater Treatment Plant
- Governorate border



Map production: OCHA oPt, 13 August 2014
Map and data sources: ICRC, UNOSAT, OCHA, OSM, UNRWA
Satellite image: ICRC, Pleiades
Image date: 6 July 2014
Resolution: 50cm





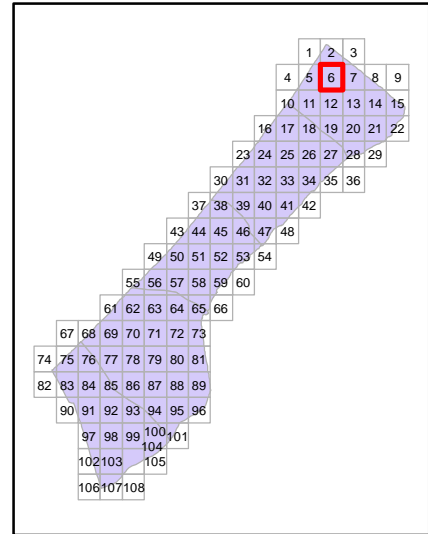
Page Number: 6

Governorate: Gaza North

Community: Beit Lahiya

Neighborhood: Al Salateen

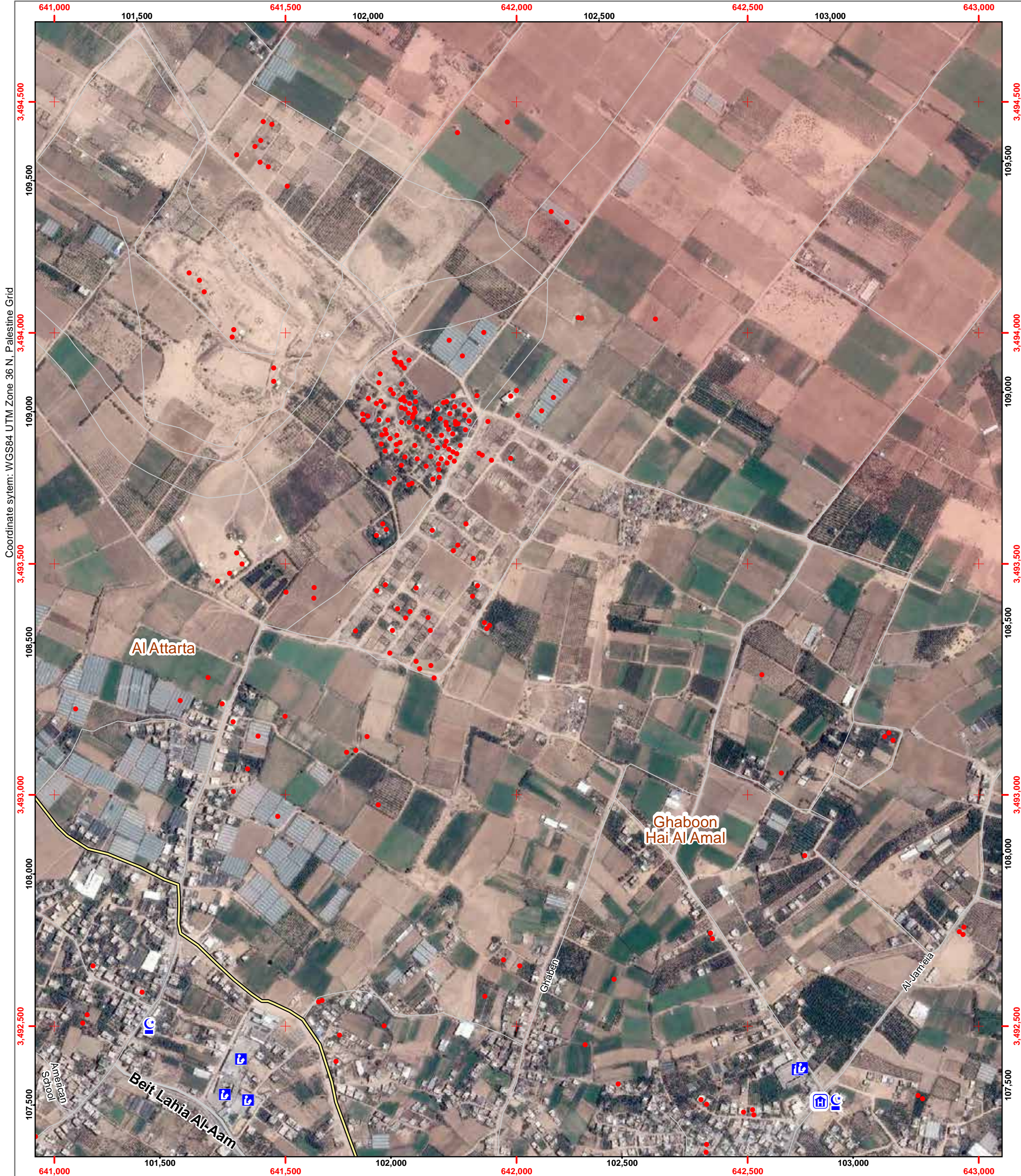
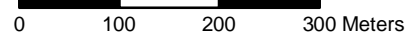
- Damage (UNOSAT)
- ★ Damaged (Hospitals, Power Plant)
- H Hospital
- 🏠 Clinics
- 🏠 Shelter
- 🎓 Schools
- 🎓 UNRWA Schools
- 🕌 Mosque
- 🎓 University/College
- 🏨 Hotel
- 🏢 Public Building
- 🗑️ Wastewater Treatment Plant
- Governorate border



Map production: OCHA oPt, 13 August 2014
Map and data sources: ICRC, UNOSAT, OCHA, OSM, UNRWA
Satellite image: ICRC, Pleiades
Image date: 6 July 2014
Resolution: 50cm



Map Scale: 1:7500





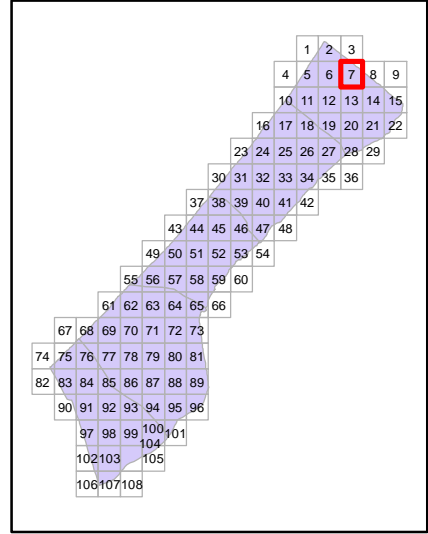
Page Number: 7

Governorate: Gaza North

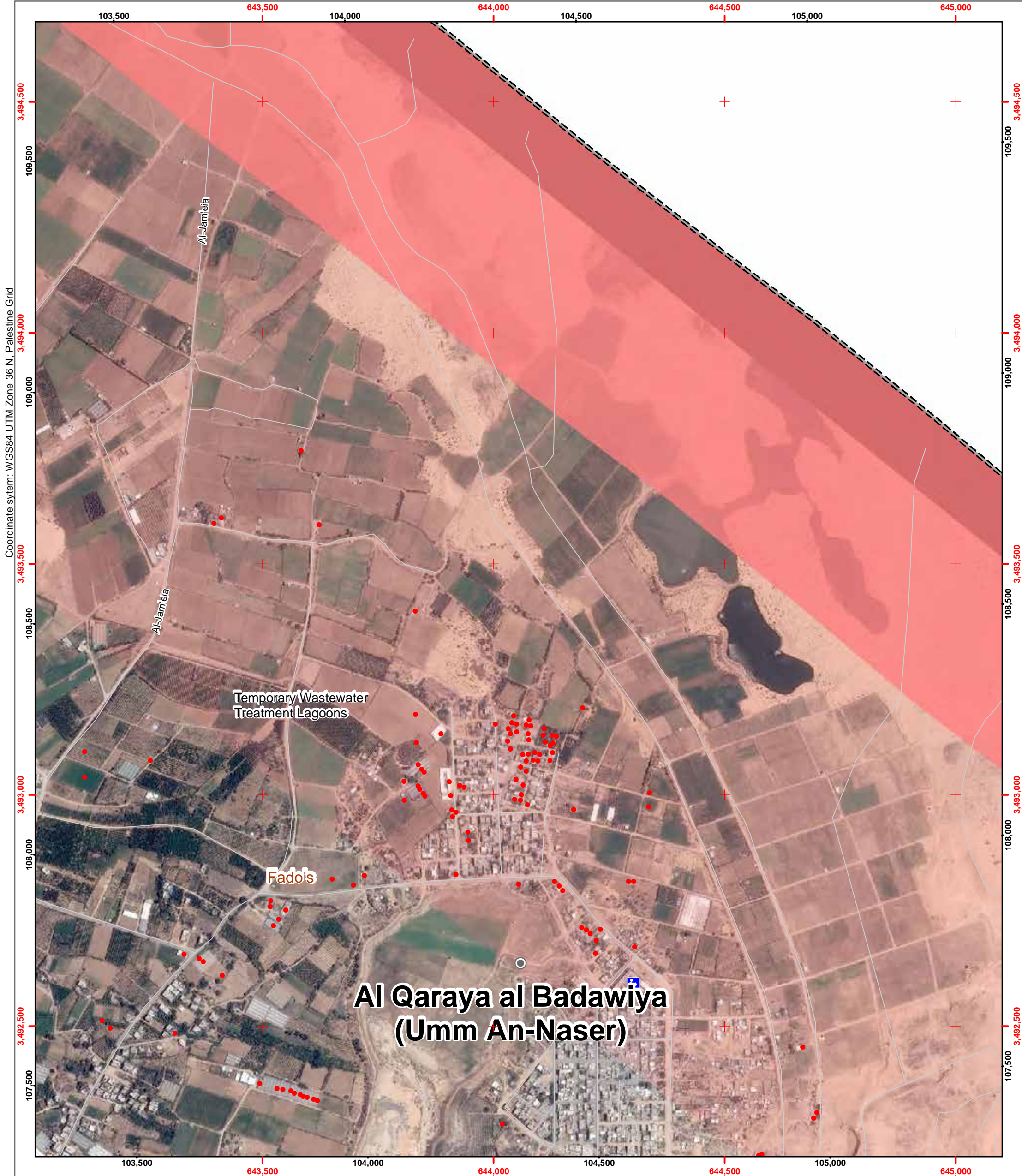
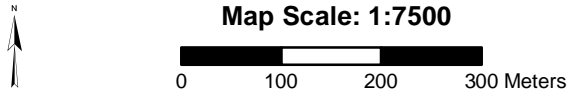
Community: Al Qaraya al Badawiya al Maslakh

Neighborhood: Hatabiyya

- Damage (UNOSAT)
- ★ Damaged (Hospitals, Power Plant)
- Hospital
- Clinics
- Shelter
- Schools
- UNRWA Schools
- Mosque
- University/College
- Hotel
- Public Building
- Wastewater Treatment Plant
- Governorate border



Map production: OCHA oPt, 13 August 2014
Map and data sources: ICRC, UNOSAT, OCHA, OSM, UNRWA
Satellite image: ICRC, Pleiades
Image date: 6 July 2014
Resolution: 50cm





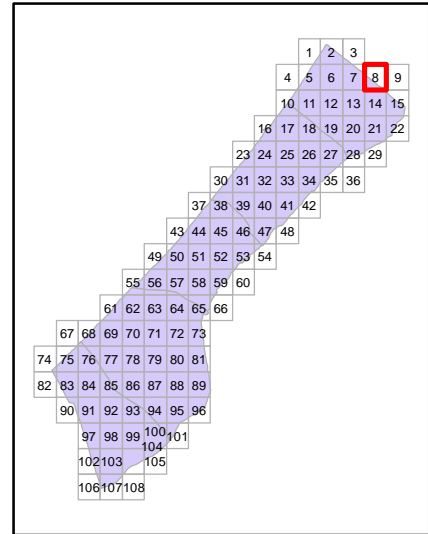
Page Number: 8

Governorate: Gaza North

Community: Al Qaraya al Badawiya al Maslakh

Neighborhood: AlSoltan Abedl Hamaid

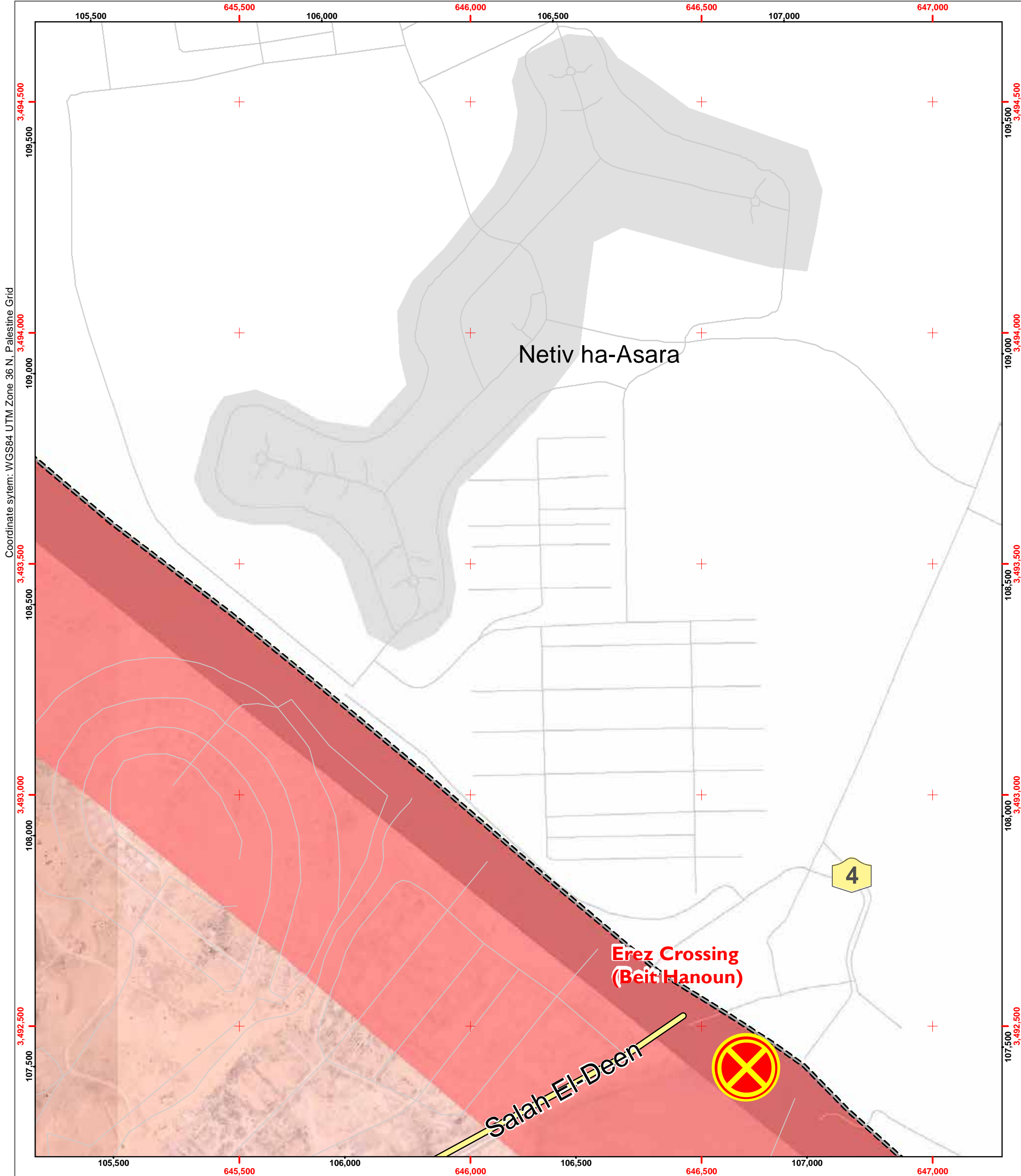
- Damage (UNOSAT)
- ★ Damaged (Hospitals, Power Plant)
- H Hospital
- 🏠 Clinics
- 🏠 Shelter
- 🎓 Schools
- 🎓 UNRWA Schools
- 🕌 Mosque
- 🎓 University/College
- 🏨 Hotel
- 🏛️ Public Building
- 🗑️ Wastewater Treatment Plant
- Governorate border



Map production: OCHA oPt, 13 August 2014
Map and data sources: ICRC, UNOSAT, OCHA, OSM, UNRWA
Satellite image: ICRC, Pleiades
Image date: 6 July 2014
Resolution: 50cm



Map Scale: 1:7500





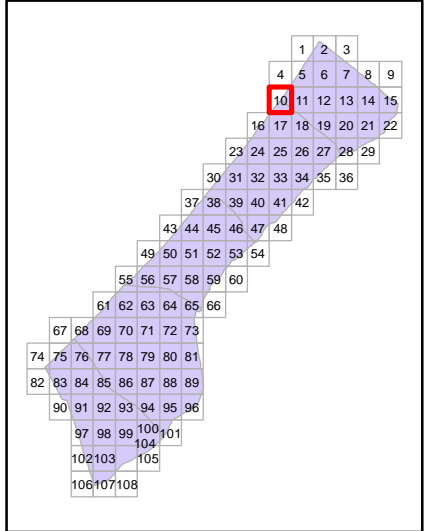
Page Number: 10

Governorate: Gaza North

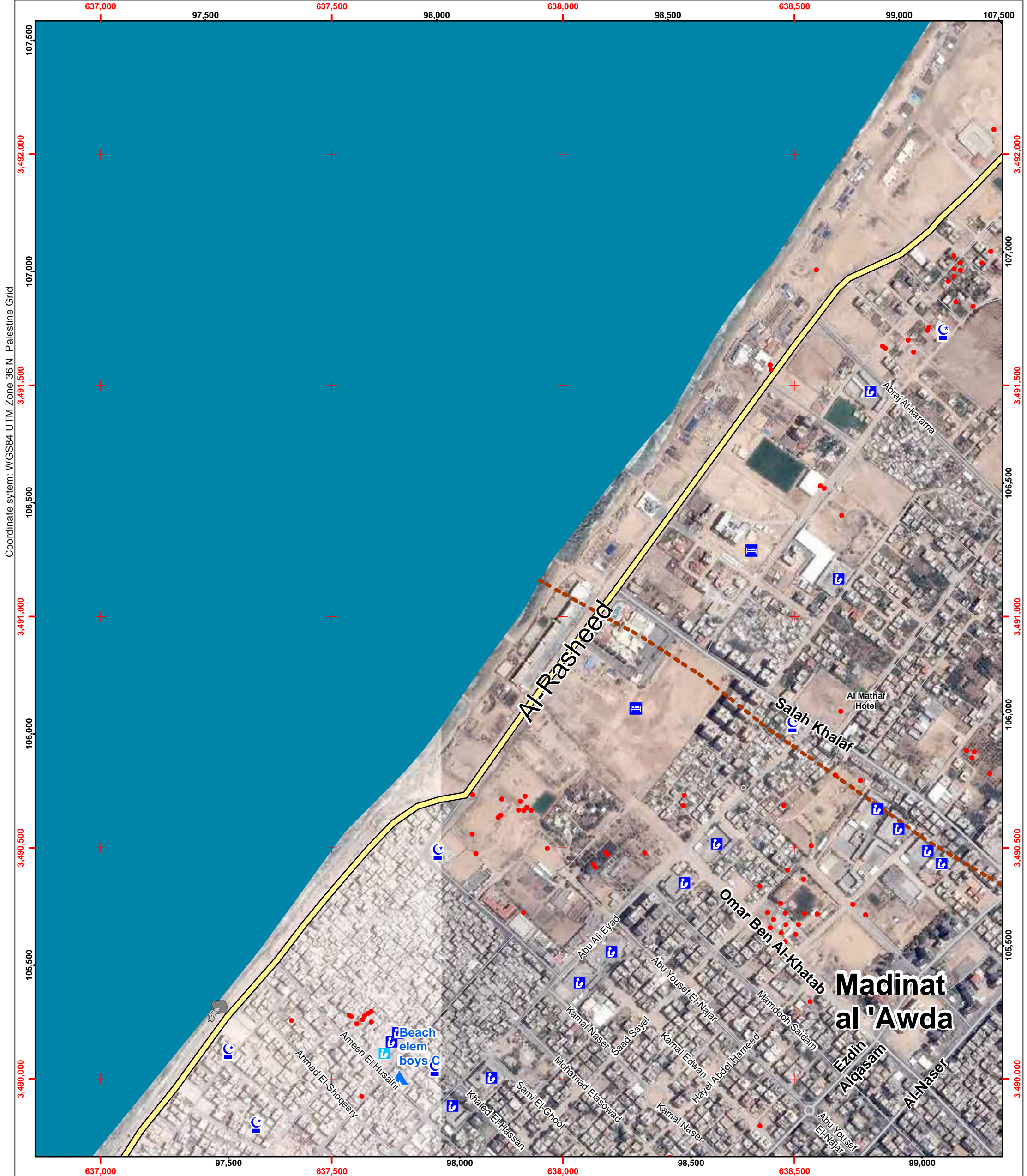
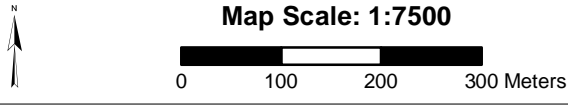
Community: Ash Shati' Camp

Neighborhood: Ash Sheikh Radwan

- Damage (UNOSAT)
- ★ Damaged (Hospitals, Power Plant)
- H Hospital
- C Clinics
- ▲ Shelter
- S Schools
- UNRWA UNRWA Schools
- C Mosque
- U University/College
- H Hotel
- B Public Building
- W Wastewater Treatment Plant
- Governorate border



Map production: OCHA oPt, 13 August 2014
Map and data sources: ICRC, UNOSAT, OCHA, OSM, UNRWA
Satellite image: ICRC, Pleiades
Image date: 6 July 2014
Resolution: 50cm





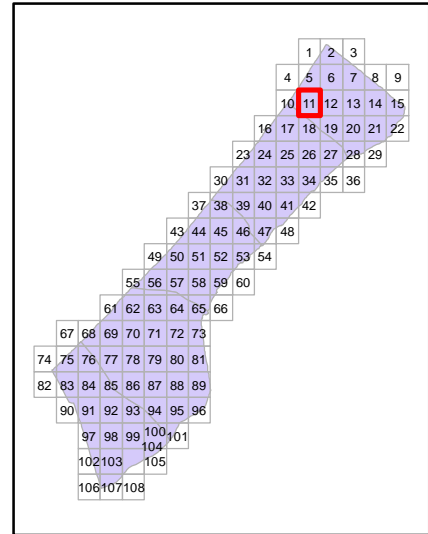
Page Number: 11

Governorate: Gaza North

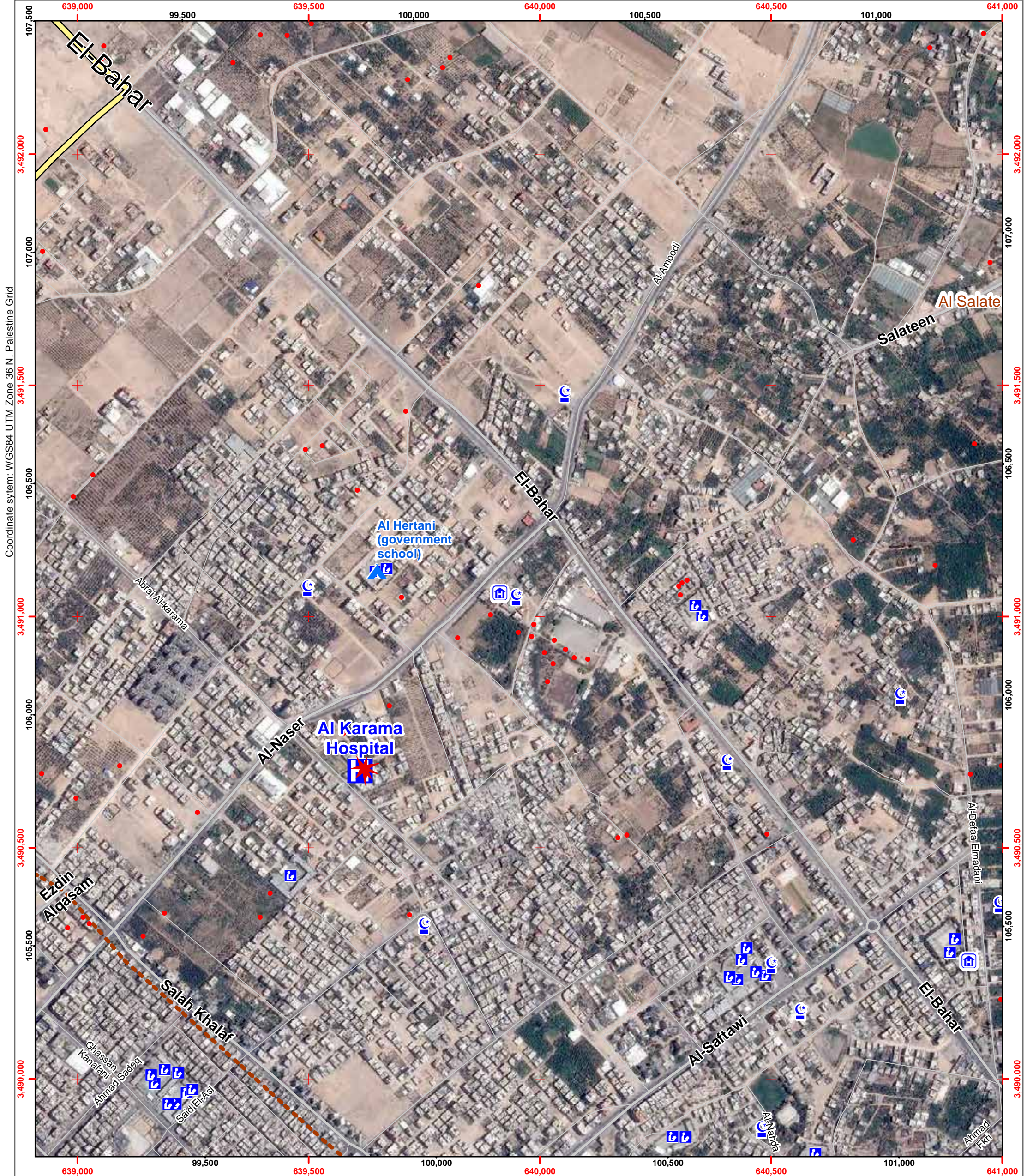
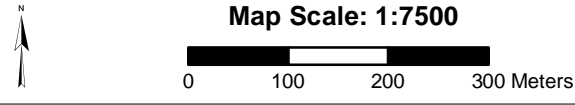
Community: Gaza City

Neighborhood: Ash Sheikh Radwan

- Damage (UNOSAT)
- ★ Damaged (Hospitals, Power Plant)
- H Hospital
- 🏠 Clinics
- 🏠 Shelter
- 🎓 Schools
- 🎓 UNRWA Schools
- 🕌 Mosque
- 🎓 University/College
- 🏨 Hotel
- 🏢 Public Building
- 🗑️ Wastewater Treatment Plant
- Governorate border



Map production: OCHA oPt, 13 August 2014
Map and data sources: ICRC, UNOSAT, OCHA, OSM, UNRWA
Satellite image: ICRC, Pleiades
Image date: 6 July 2014
Resolution: 50cm





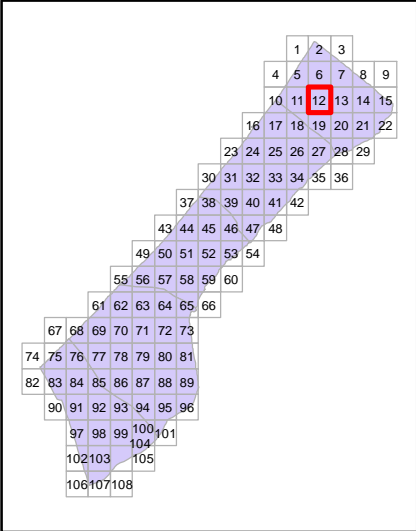
Page Number: 12

Governorate: Gaza North

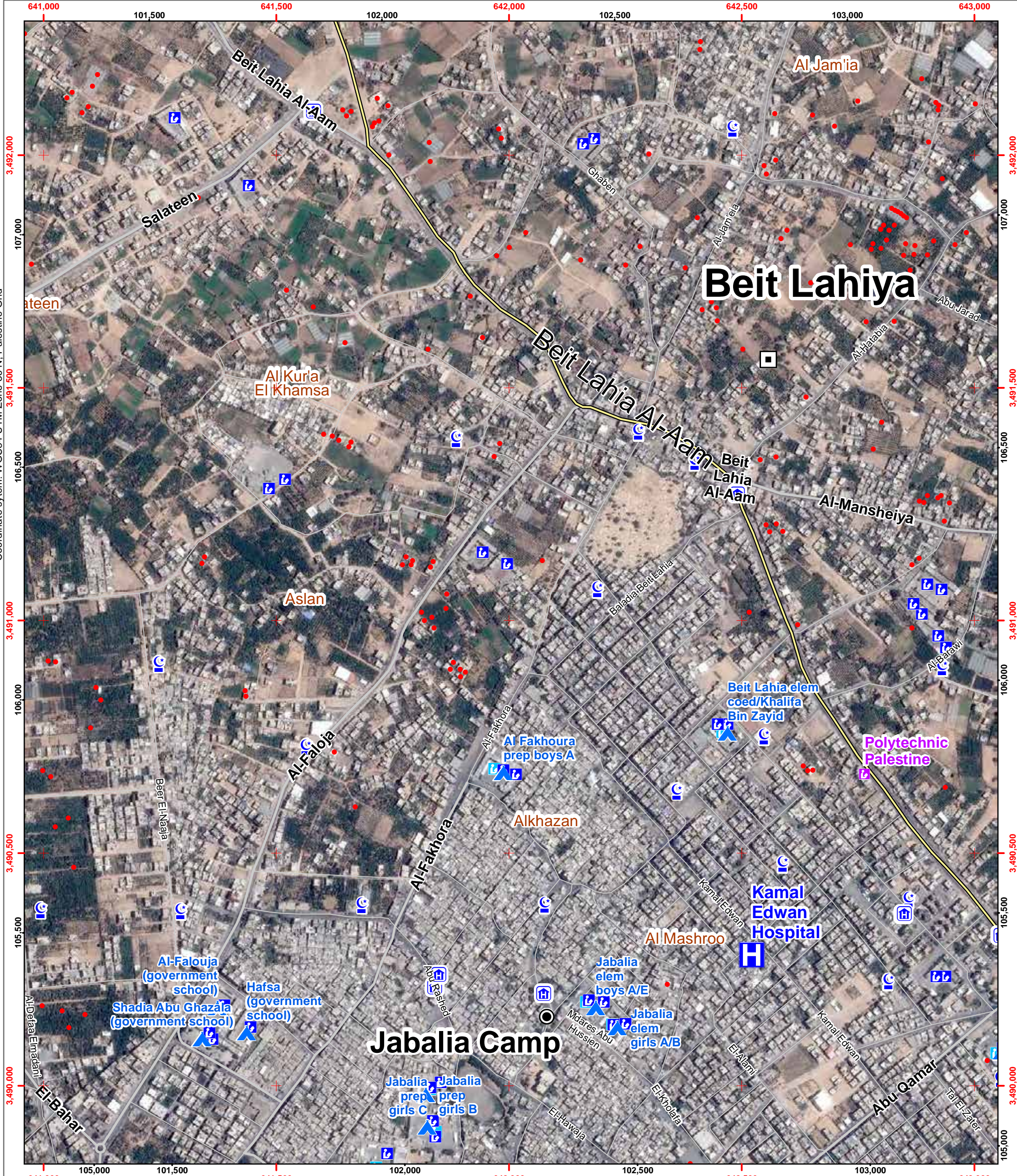
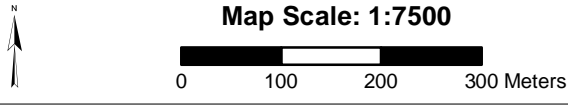
Community: Jabalya Camp

Neighborhood: Jabalya El Balad

- Damage (UNOSAT)
- ★ Damaged (Hospitals, Power Plant)
- H Hospital
- 🏠 Clinics
- 🏠 Shelter
- 🎓 Schools
- 🎓 UNRWA Schools
- 🕌 Mosque
- 🎓 University/College
- 🏨 Hotel
- 🏛️ Public Building
- 🗑️ Wastewater Treatment Plant
- Governorate border



Map production: OCHA oPt, 13 August 2014
Map and data sources: ICRC, UNOSAT, OCHA, OSM, UNRWA
Satellite image: ICRC, Pleiades
Image date: 6 July 2014
Resolution: 50cm





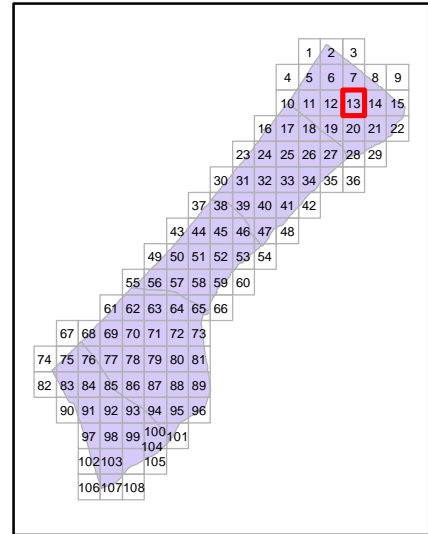
Page Number: 13

Governorate: Gaza North

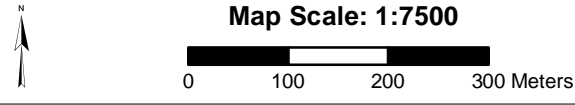
Community: 'Izbat Beit Hanun

Neighborhood: Al-Zatoon

- Damage (UNOSAT)
- ★ Damaged (Hospitals, Power Plant)
- H Hospital
- 🏠 Clinics
- 🏠 Shelter
- 🎓 Schools
- 🎓 UNRWA Schools
- 🕌 Mosque
- 🎓 University/College
- 🏨 Hotel
- 🏢 Public Building
- 🗑️ Wastewater Treatment Plant
- Governorate border



Map production: OCHA oPt, 13 August 2014
Map and data sources: ICRC, UNOSAT, OCHA, OSM, UNRWA
Satellite image: ICRC, Pleiades
Image date: 6 July 2014
Resolution: 50cm





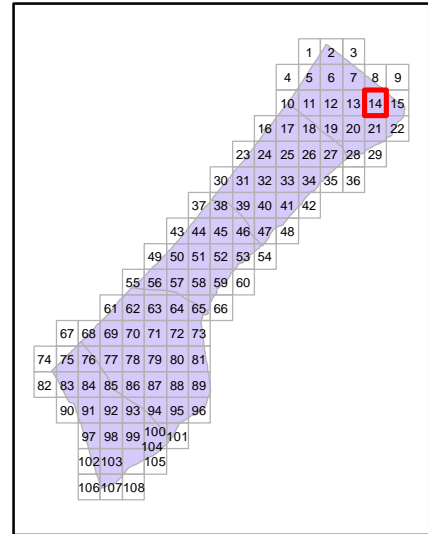
Page Number: 14

Governorate: Gaza North

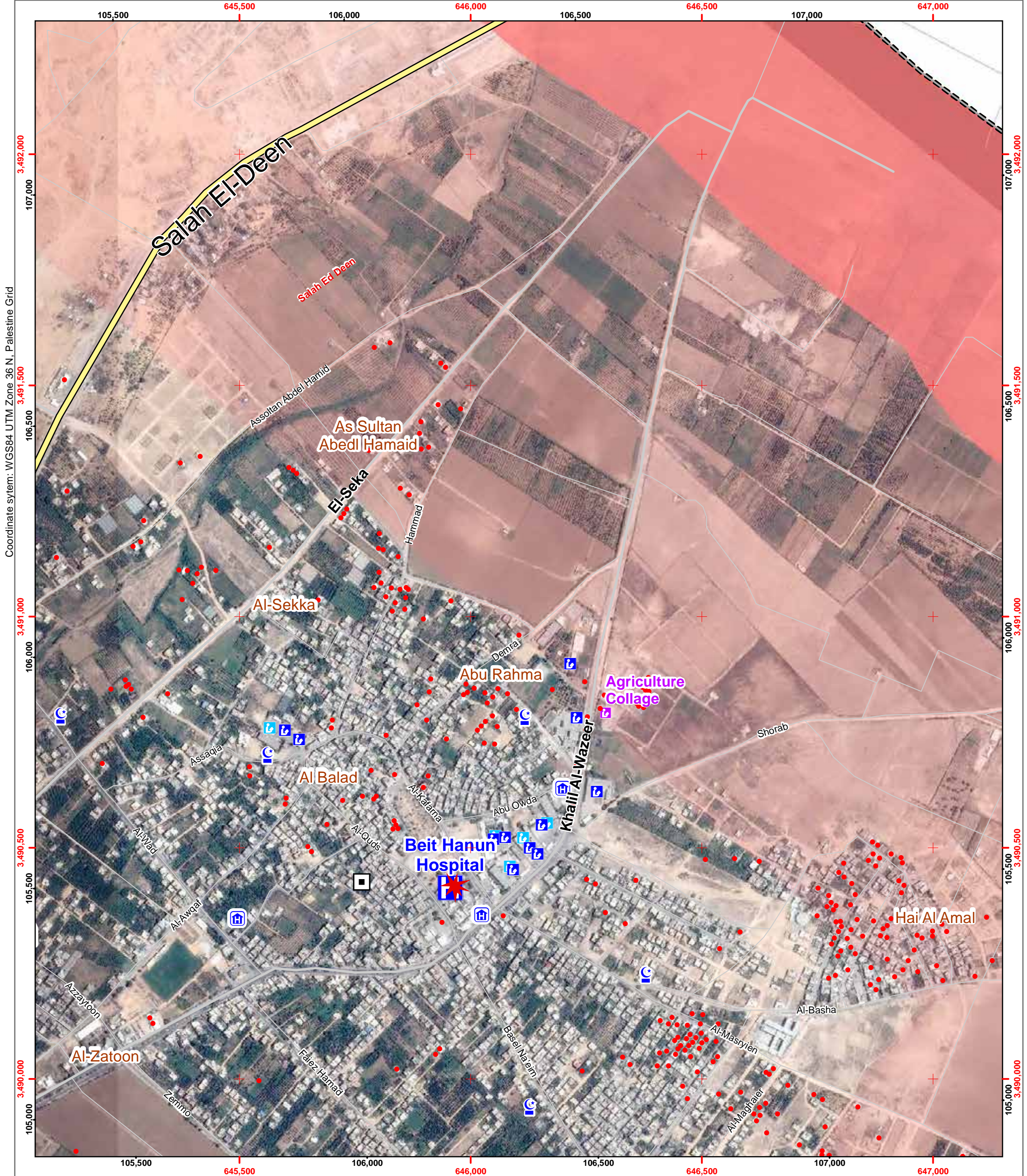
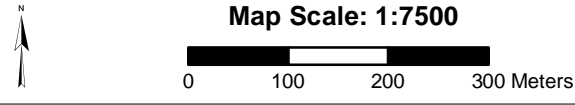
Community: 'Izbat Beit Hanun

Neighborhood: Hai Abu Ghazala

- Damage (UNOSAT)
- ★ Damaged (Hospitals, Power Plant)
- Hospital
- Clinics
- Shelter
- Schools
- UNRWA Schools
- Mosque
- University/College
- Hotel
- Public Building
- Wastewater Treatment Plant
- Governorate border



Map production: OCHA oPt, 13 August 2014
Map and data sources: ICRC, UNOSAT, OCHA, OSM, UNRWA
Satellite image: ICRC, Pleiades
Image date: 6 July 2014
Resolution: 50cm





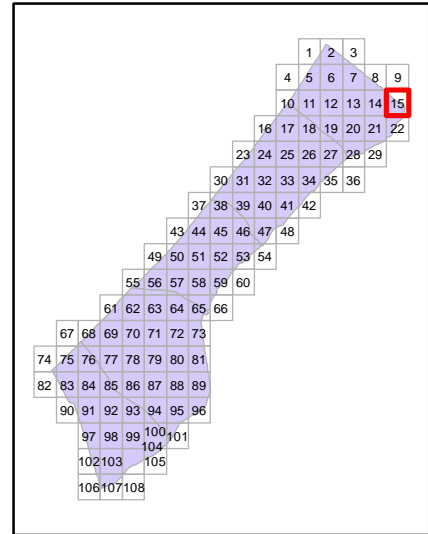
Page Number: 15

Governorate: Gaza North

Community: Beit Hanun

Neighborhood: Hai Abu Ghazala

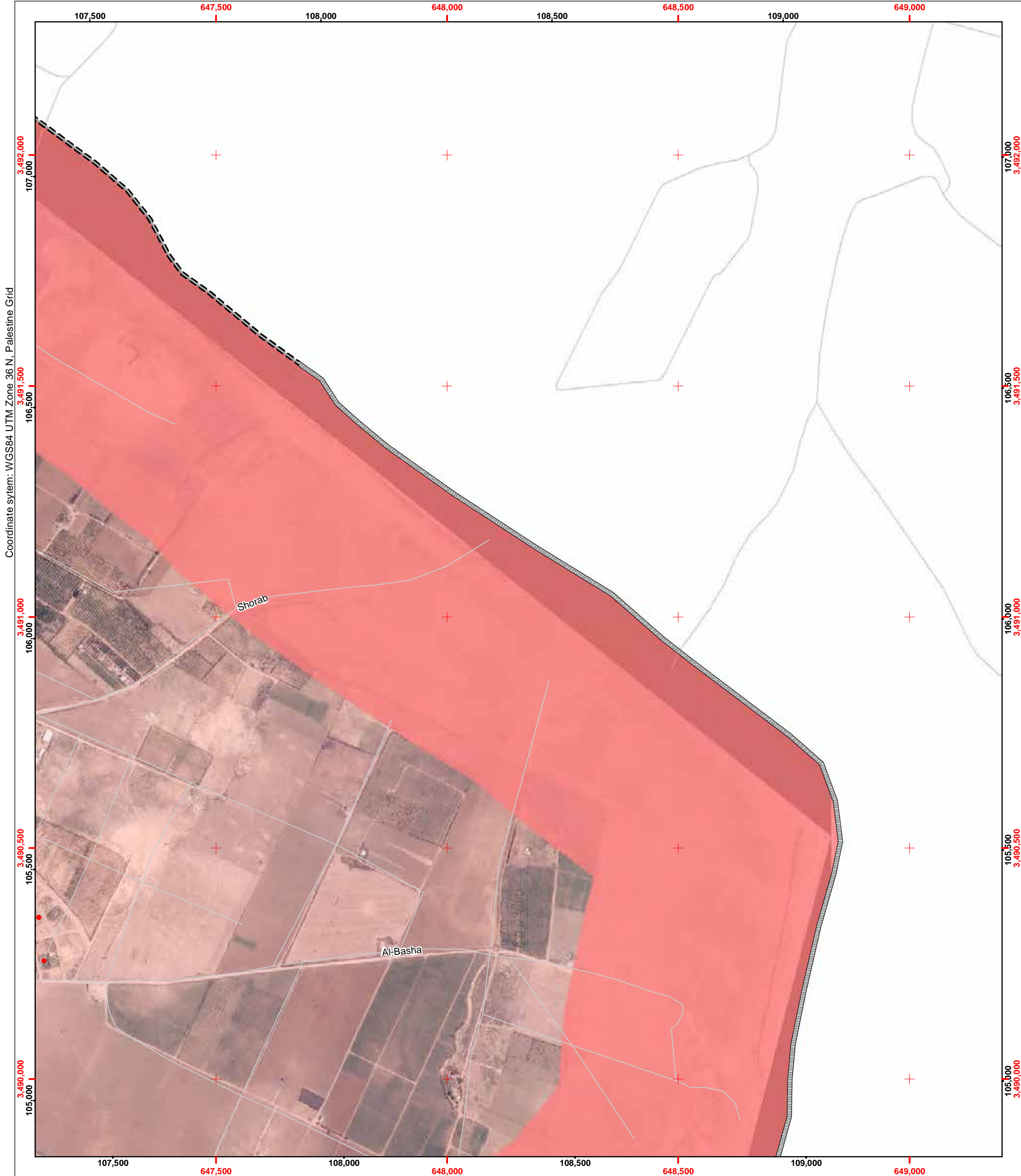
- Damage (UNOSAT)
- ★ Damaged (Hospitals, Power Plant)
- H Hospital
- C Clinics
- ▲ Shelter
- S Schools
- UNRWA UNRWA Schools
- C Mosque
- U University/College
- H Hotel
- P Public Building
- W Wastewater Treatment Plant
- Governorate border



Map production: OCHA oPt, 13 August 2014
Map and data sources: ICRC, UNOSAT, OCHA, OSM, UNRWA
Satellite image: ICRC, Pleiades
Image date: 6 July 2014
Resolution: 50cm



Map Scale: 1:7500





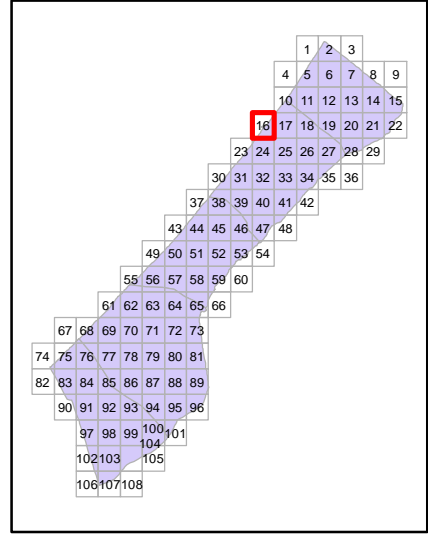
Page Number: 16

Governorate: Gaza

Community: Ash Shati' Camp

Neighborhood: Ash Sheikh 'Ijleen

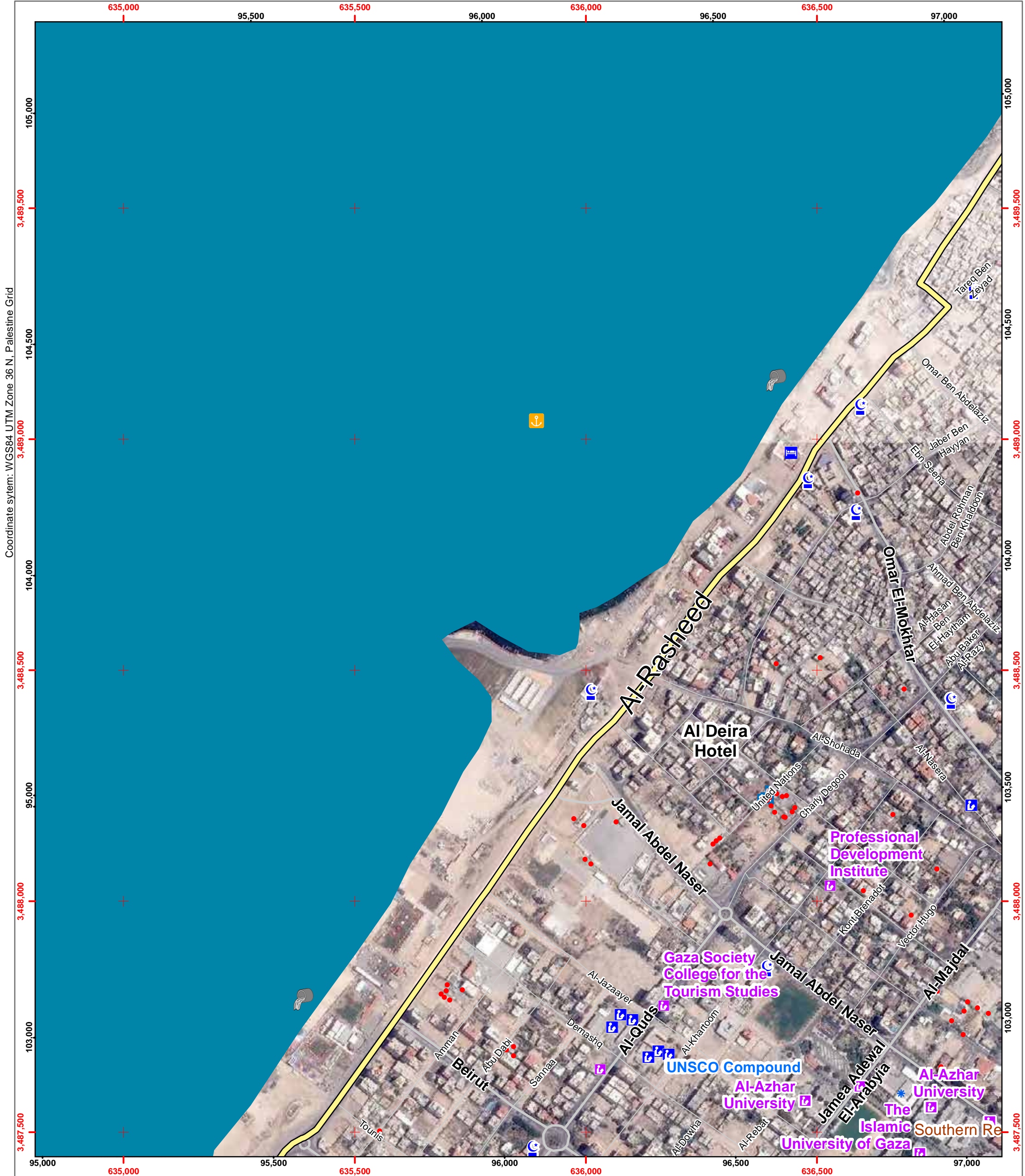
- Damage (UNOSAT)
- ★ Damaged (Hospitals, Power Plant)
- H Hospital
- C Clinics
- A Shelter
- S Schools
- UNRWA UNRWA Schools
- C Mosque
- U University/College
- H Hotel
- P Public Building
- W Wastewater Treatment Plant
- Governorate border



Map production: OCHA oPt, 13 August 2014
Map and data sources: ICRC, UNOSAT, OCHA, OSM, UNRWA
Satellite image: ICRC, Pleiades
Image date: 6 July 2014
Resolution: 50cm



Map Scale: 1:7500





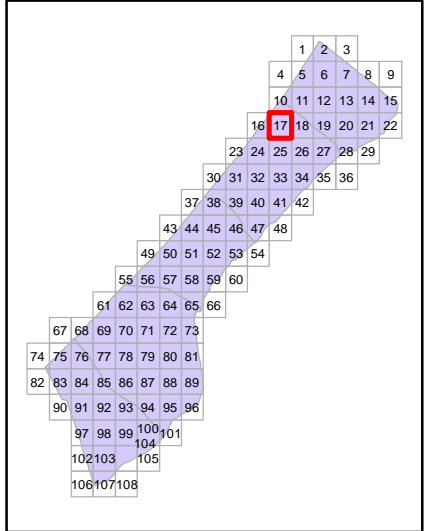
Page Number: 17

Governorate: Gaza

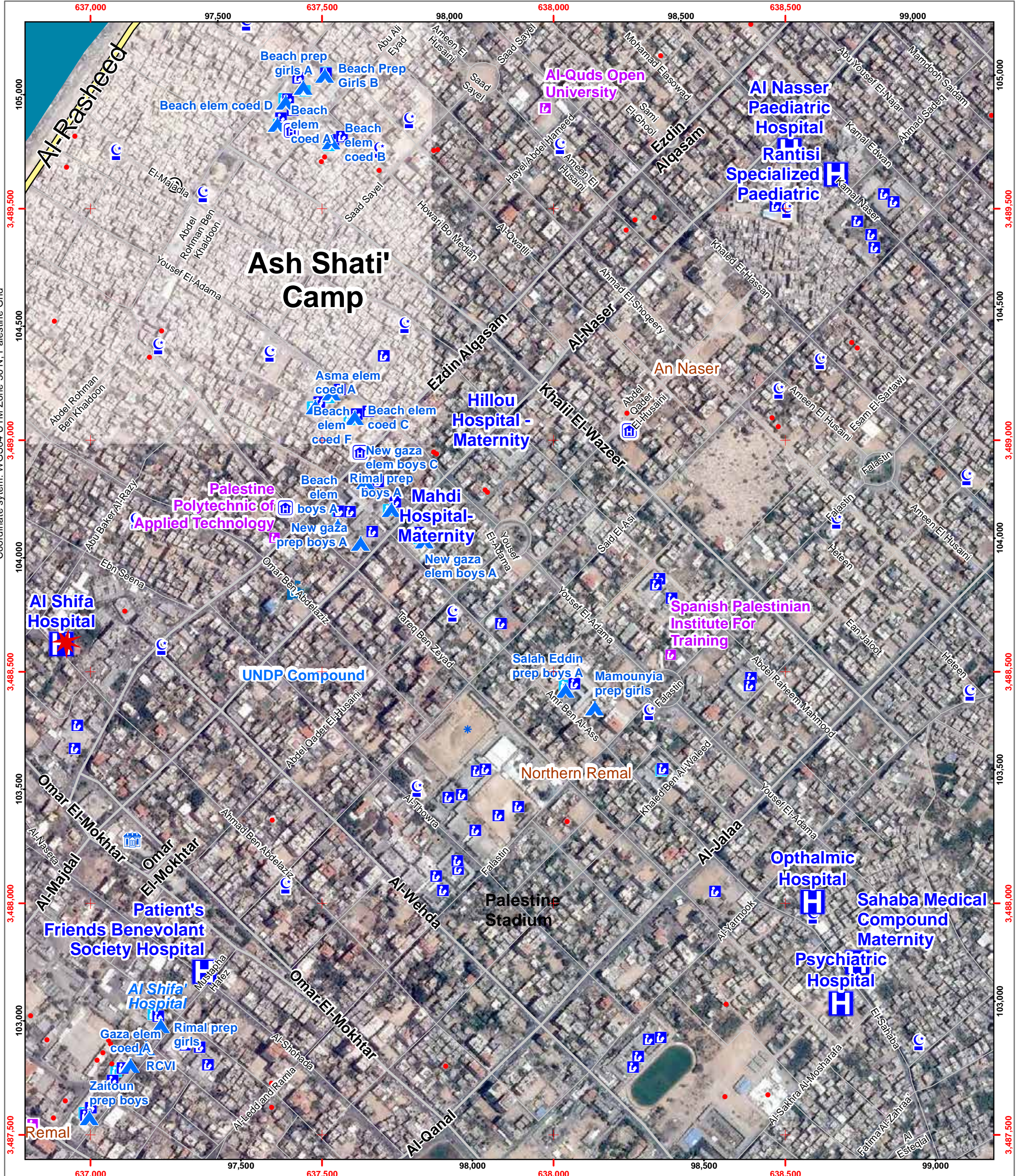
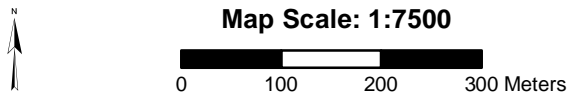
Community: Ash Shati' Camp

Neighborhood: As Sabra

- Damage (UNOSAT)
- ★ Damaged (Hospitals, Power Plant)
- H Hospital
- C Clinics
- A Shelter
- S Schools
- UNRWA UNRWA Schools
- M Mosque
- U University/College
- H Hotel
- PB Public Building
- WTP Wastewater Treatment Plant
- Governorate border



Map production: OCHA oPt, 13 August 2014
Map and data sources: ICRC, UNOSAT, OCHA, OSM, UNRWA
Satellite image: ICRC, Pleiades
Image date: 6 July 2014
Resolution: 50cm





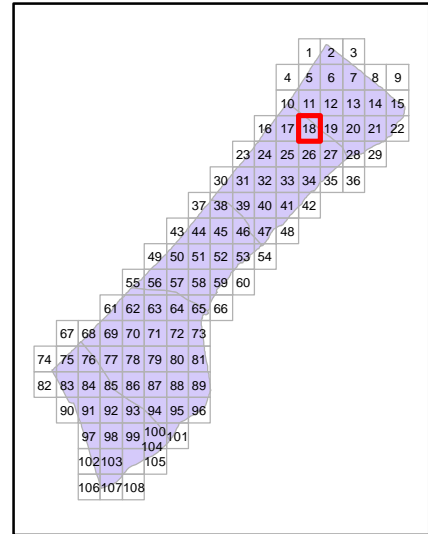
Page Number: 18

Governorate: Gaza North

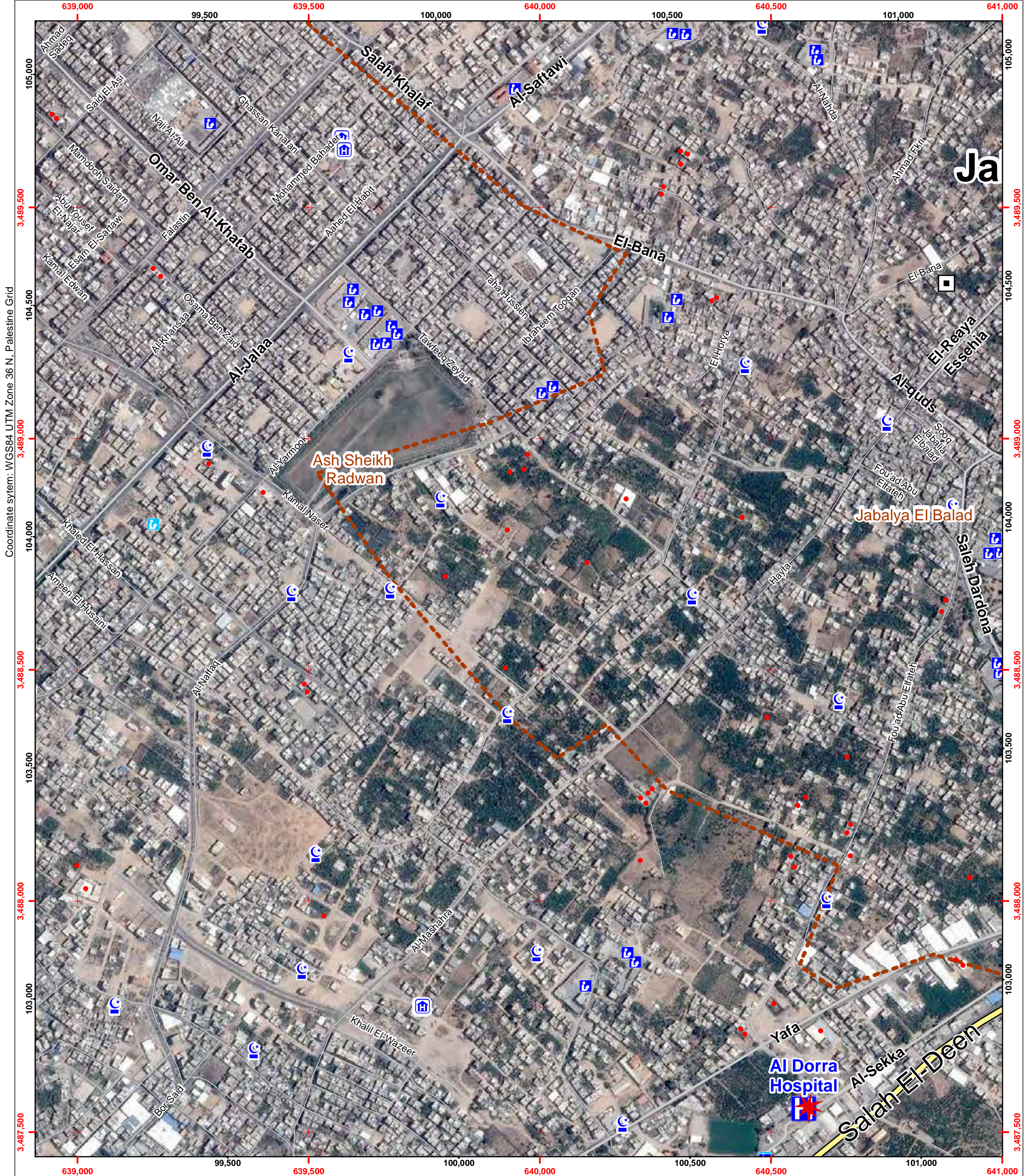
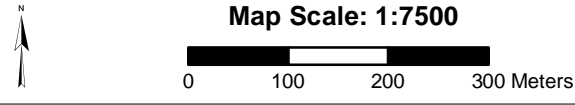
Community: Gaza City

Neighborhood: Ash Sheikh Radwan

- Damage (UNOSAT)
- ★ Damaged (Hospitals, Power Plant)
- H Hospital
- 🏠 Clinics
- 🏠 Shelter
- 🏫 Schools
- 🏫 UNRWA Schools
- 🕌 Mosque
- 🎓 University/College
- 🏨 Hotel
- 🏛️ Public Building
- 🗑️ Wastewater Treatment Plant
- Governorate border



Map production: OCHA oPt, 13 August 2014
Map and data sources: ICRC, UNOSAT, OCHA, OSM, UNRWA
Satellite image: ICRC, Pleiades
Image date: 6 July 2014
Resolution: 50cm





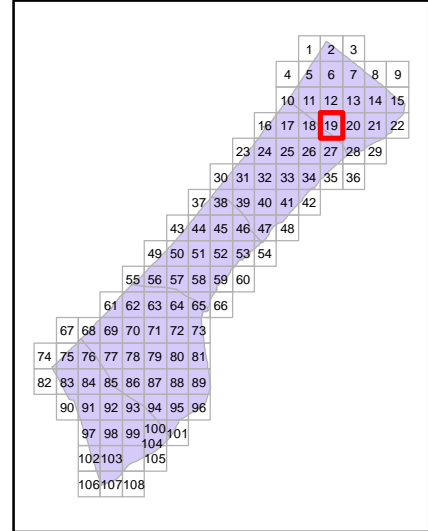
Page Number: 19

Governorate: Gaza North

Community: Jabalya Camp

Neighborhood: Ijdedeh

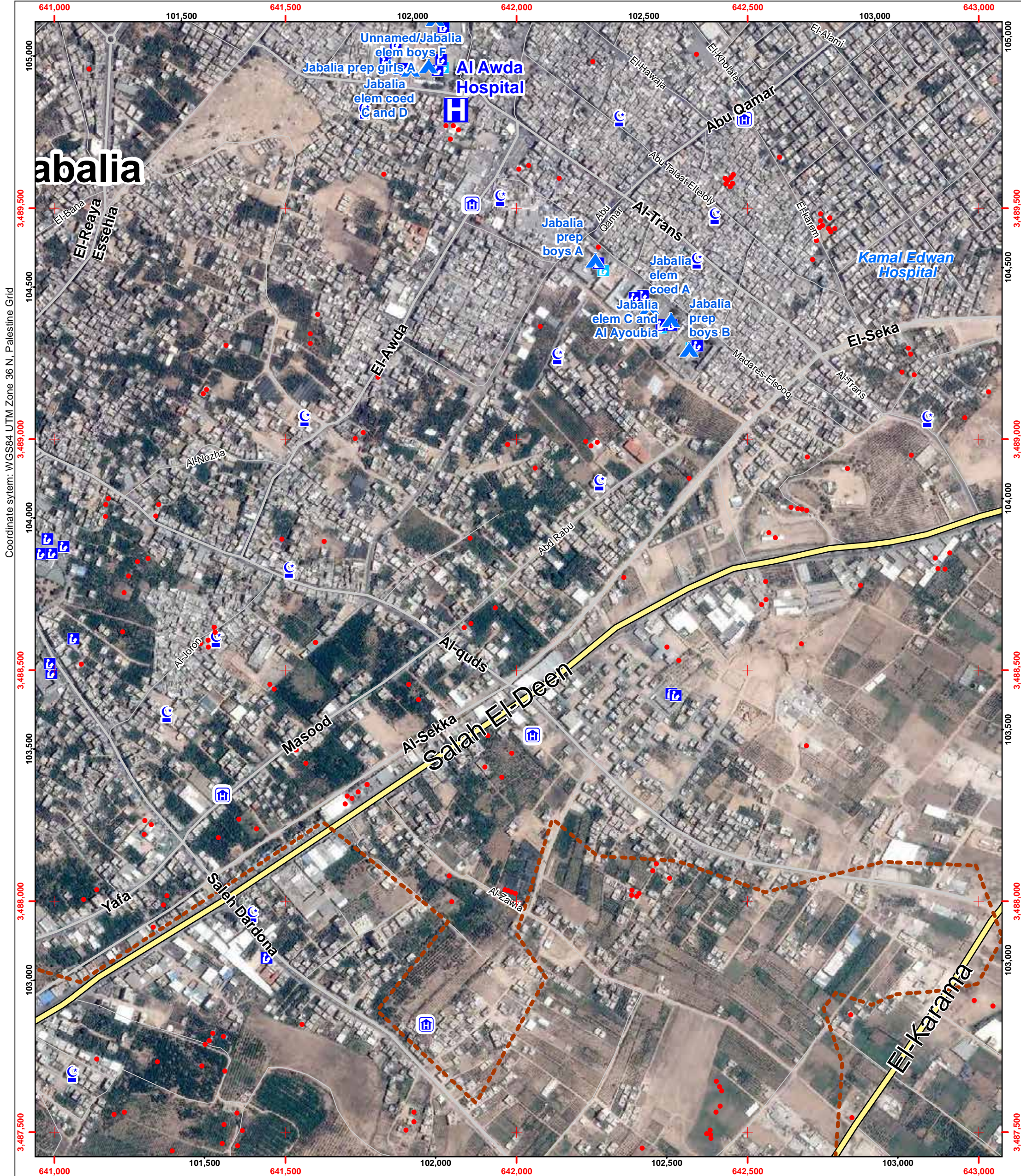
- Damage (UNOSAT)
- ★ Damaged (Hospitals, Power Plant)
- H Hospital
- 🏠 Clinics
- 🏠 Shelter
- 🎓 Schools
- 🎓 UNRWA Schools
- 🕌 Mosque
- 🎓 University/College
- 🏨 Hotel
- 🏢 Public Building
- 🗑️ Wastewater Treatment Plant
- Governorate border



Map production: OCHA oPt, 13 August 2014
Map and data sources: ICRC, UNOSAT, OCHA, OSM, UNRWA
Satellite image: ICRC, Pleiades
Image date: 6 July 2014
Resolution: 50cm



Map Scale: 1:7500



Coordinate system: WGS84 UTM Zone 36 N, Palestine Grid



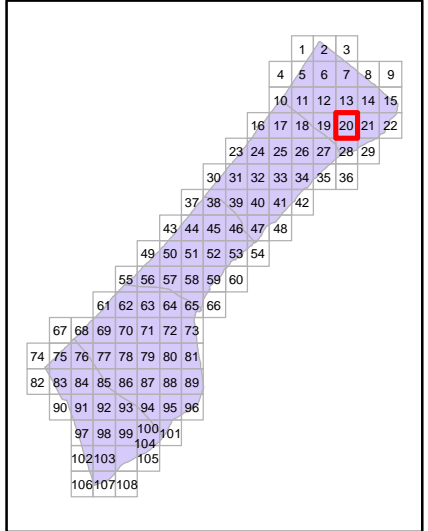
Page Number: 20

Governorate: Gaza North

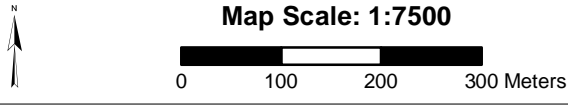
Community: Beit Lahiya

Neighborhood: Hai-Albanat

- Damage (UNOSAT)
- ★ Damaged (Hospitals, Power Plant)
- Hospital
- Clinics
- Shelter
- Schools
- UNRWA Schools
- Mosque
- University/College
- Hotel
- Public Building
- Wastewater Treatment Plant
- Governorate border



Map production: OCHA oPt, 13 August 2014
Map and data sources: ICRC, UNOSAT, OCHA, OSM, UNRWA
Satellite image: ICRC, Pleiades
Image date: 6 July 2014
Resolution: 50cm





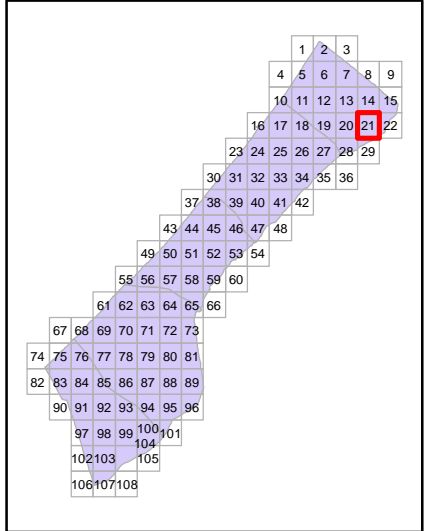
Page Number: 21

Governorate: Gaza North

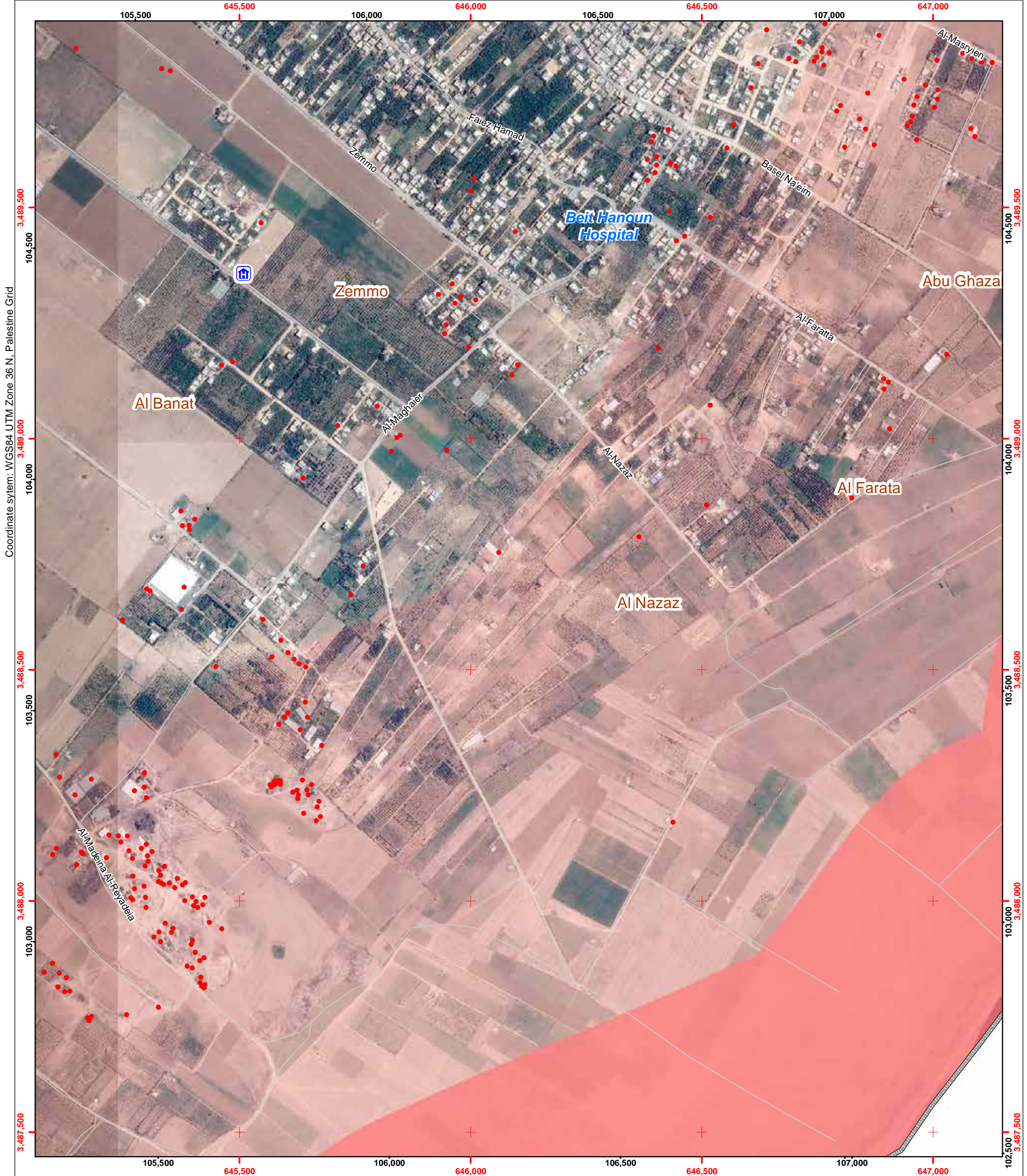
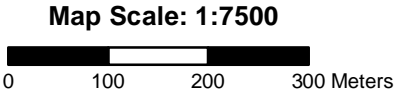
Community: Beit Hanun

Neighborhood: Hai Abu Ghazala

- Damage (UNOSAT)
- ★ Damaged (Hospitals, Power Plant)
- H Hospital
- 🏠 Clinics
- 🏠 Shelter
- 🎓 Schools
- 🎓 UNRWA Schools
- 🕌 Mosque
- 🎓 University/College
- 🏨 Hotel
- 🏢 Public Building
- 🗑️ Wastewater Treatment Plant
- Governorate border



Map production: OCHA oPt, 13 August 2014
Map and data sources: ICRC, UNOSAT, OCHA, OSM, UNRWA
Satellite image: ICRC, Pleiades
Image date: 6 July 2014
Resolution: 50cm



Coordinate system: WGS84 UTM Zone 36 N, Palestine Grid

105,500 645,500 106,000 646,000 106,500 646,500 107,000 647,000

3,489,500 104,500 3,489,000 104,000 3,488,500 103,500 3,488,000 103,000 3,487,500



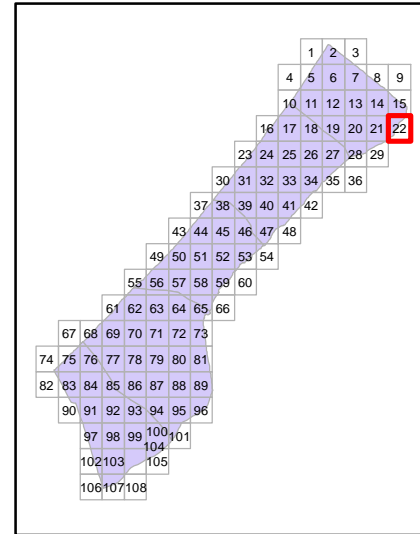
Page Number: 22

Governorate: Gaza North

Community: Beit Hanun

Neighborhood: Hai Abu Ghazala

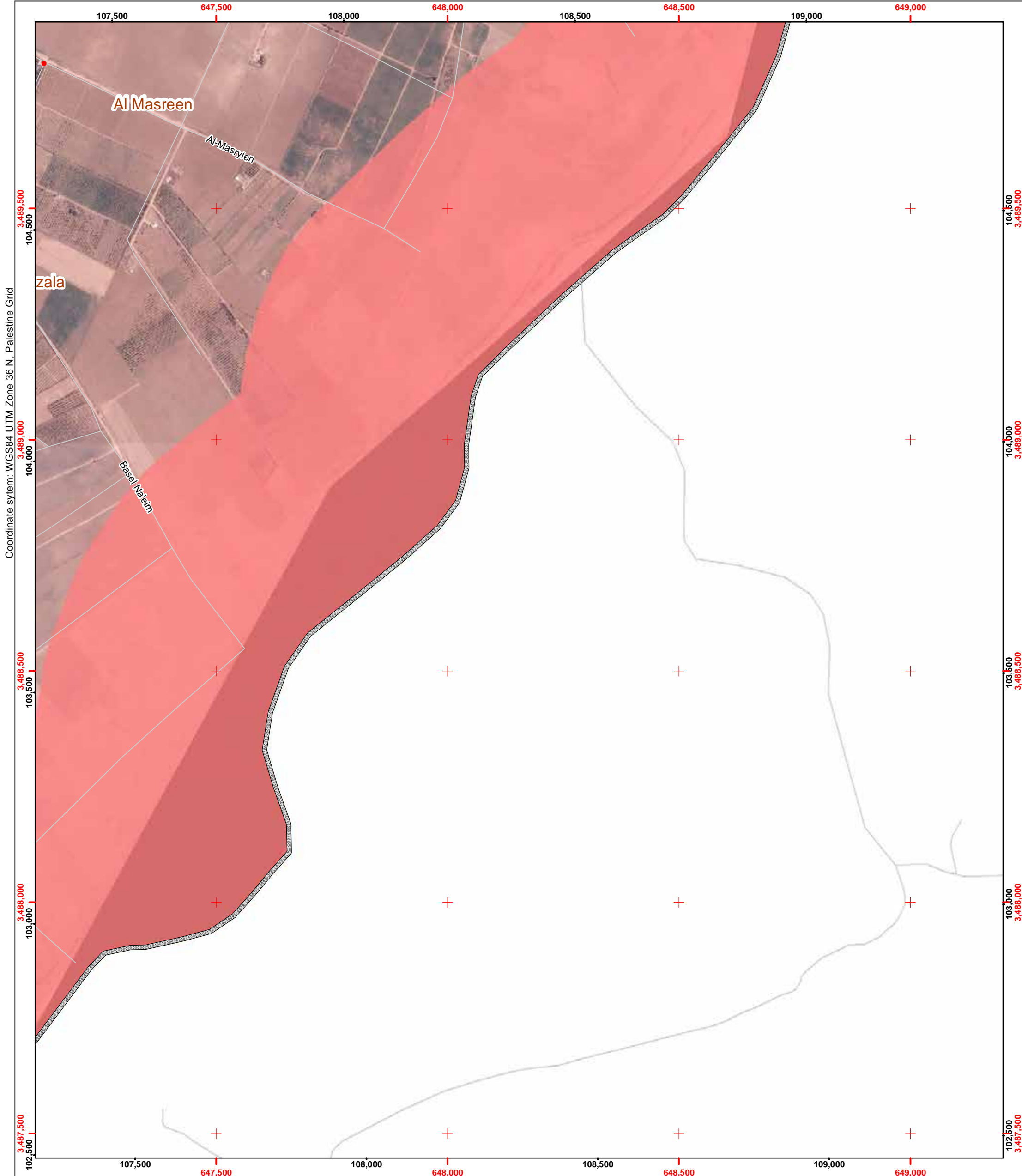
- Damage (UNOSAT)
- ★ Damaged (Hospitals, Power Plant)
- H Hospital
- 🏠 Clinics
- 🏠 Shelter
- 🏫 Schools
- 🏫 UNRWA Schools
- 🕌 Mosque
- 🎓 University/College
- 🏨 Hotel
- 🏛️ Public Building
- 🗑️ Wastewater Treatment Plant
- Governorate border



Map production: OCHA oPt, 13 August 2014
Map and data sources: ICRC, UNOSAT, OCHA, OSM, UNRWA
Satellite image: ICRC, Pleiades
Image date: 6 July 2014
Resolution: 50cm



Map Scale: 1:7500





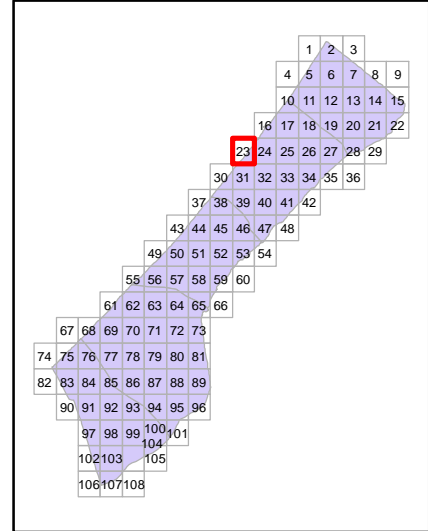
Page Number: 23

Governorate: Gaza

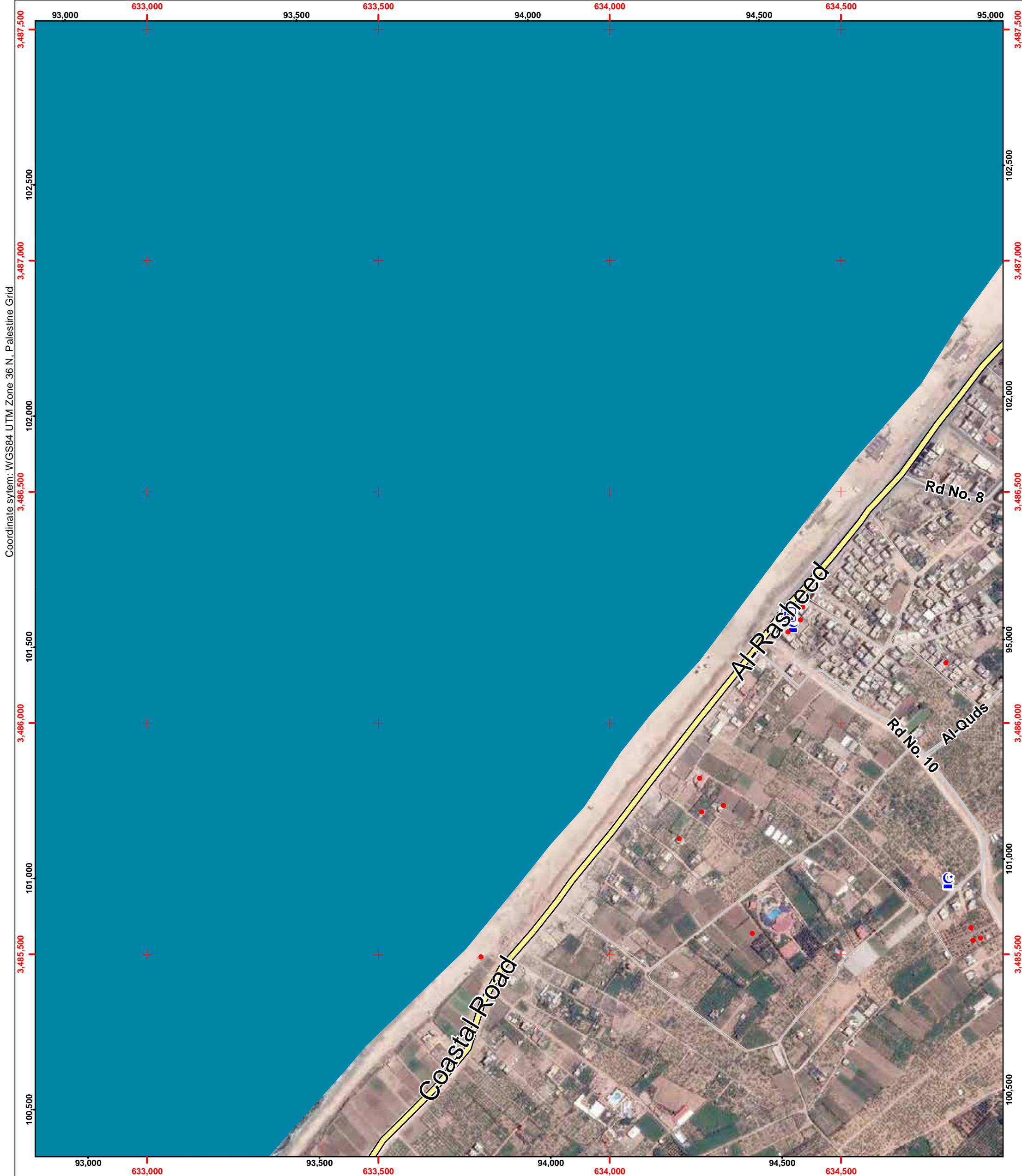
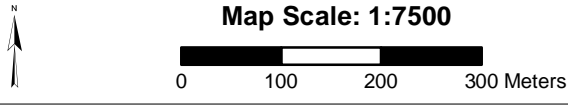
Community: Gaza City

Neighborhood: Ash Sheikh 'Ijleen

- Damage (UNOSAT)
- ★ Damaged (Hospitals, Power Plant)
- H Hospital
- 🏠 Clinics
- 🏠 Shelter
- 🎓 Schools
- 🎓 UNRWA Schools
- 🕌 Mosque
- 🎓 University/College
- 🏨 Hotel
- 🏢 Public Building
- 🗑️ Wastewater Treatment Plant
- Governorate border



Map production: OCHA oPt, 13 August 2014
Map and data sources: ICRC, UNOSAT, OCHA, OSM, UNRWA
Satellite image: ICRC, Pleiades
Image date: 6 July 2014
Resolution: 50cm





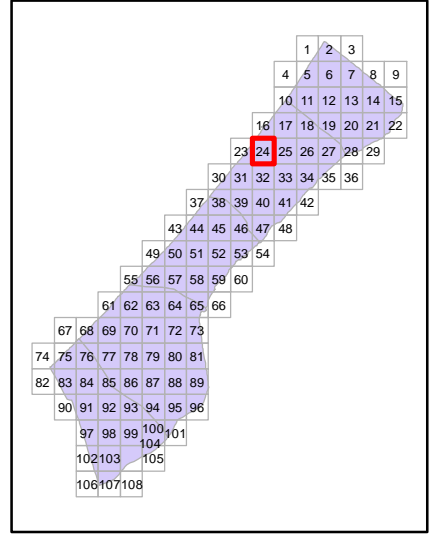
Page Number: 24

Governorate: Gaza

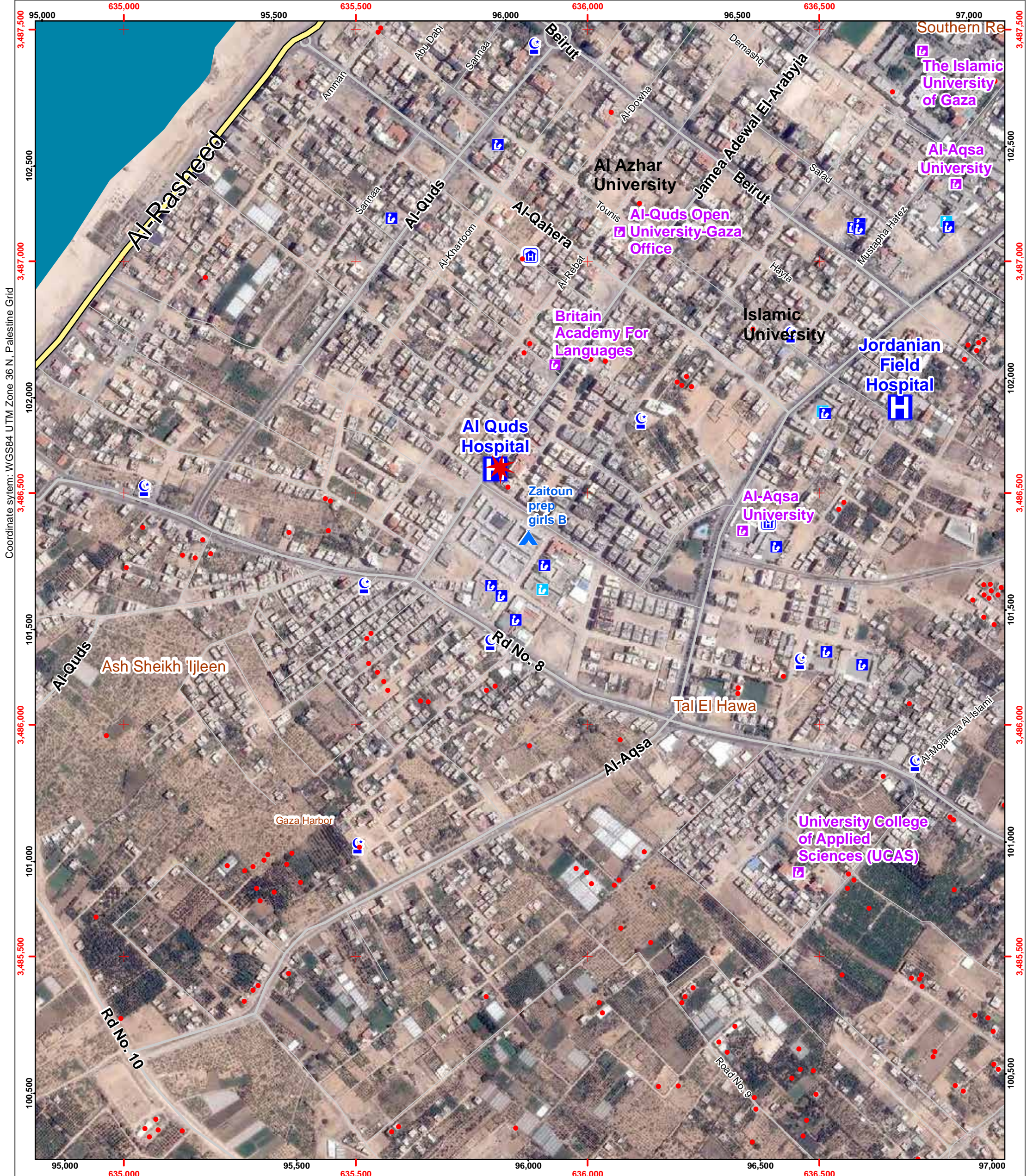
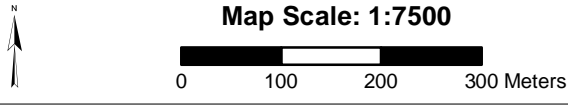
Community: Gaza City

Neighborhood: Ash Sheikh 'Ijleen

- Damage (UNOSAT)
- ★ Damaged (Hospitals, Power Plant)
- H Hospital
- 🏠 Clinics
- 🏠 Shelter
- 🎓 Schools
- 🎓 UNRWA Schools
- 🕌 Mosque
- 🎓 University/College
- 🏨 Hotel
- 🏢 Public Building
- 🗑️ Wastewater Treatment Plant
- Governorate border



Map production: OCHA oPt, 13 August 2014
Map and data sources: ICRC, UNOSAT, OCHA, OSM, UNRWA
Satellite image: ICRC, Pleiades
Image date: 6 July 2014
Resolution: 50cm





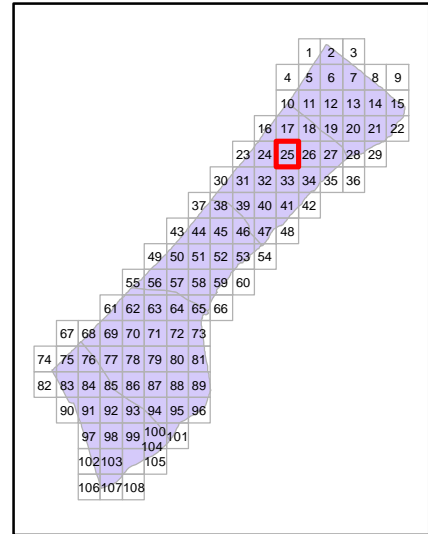
Page Number: 25

Governorate: Gaza

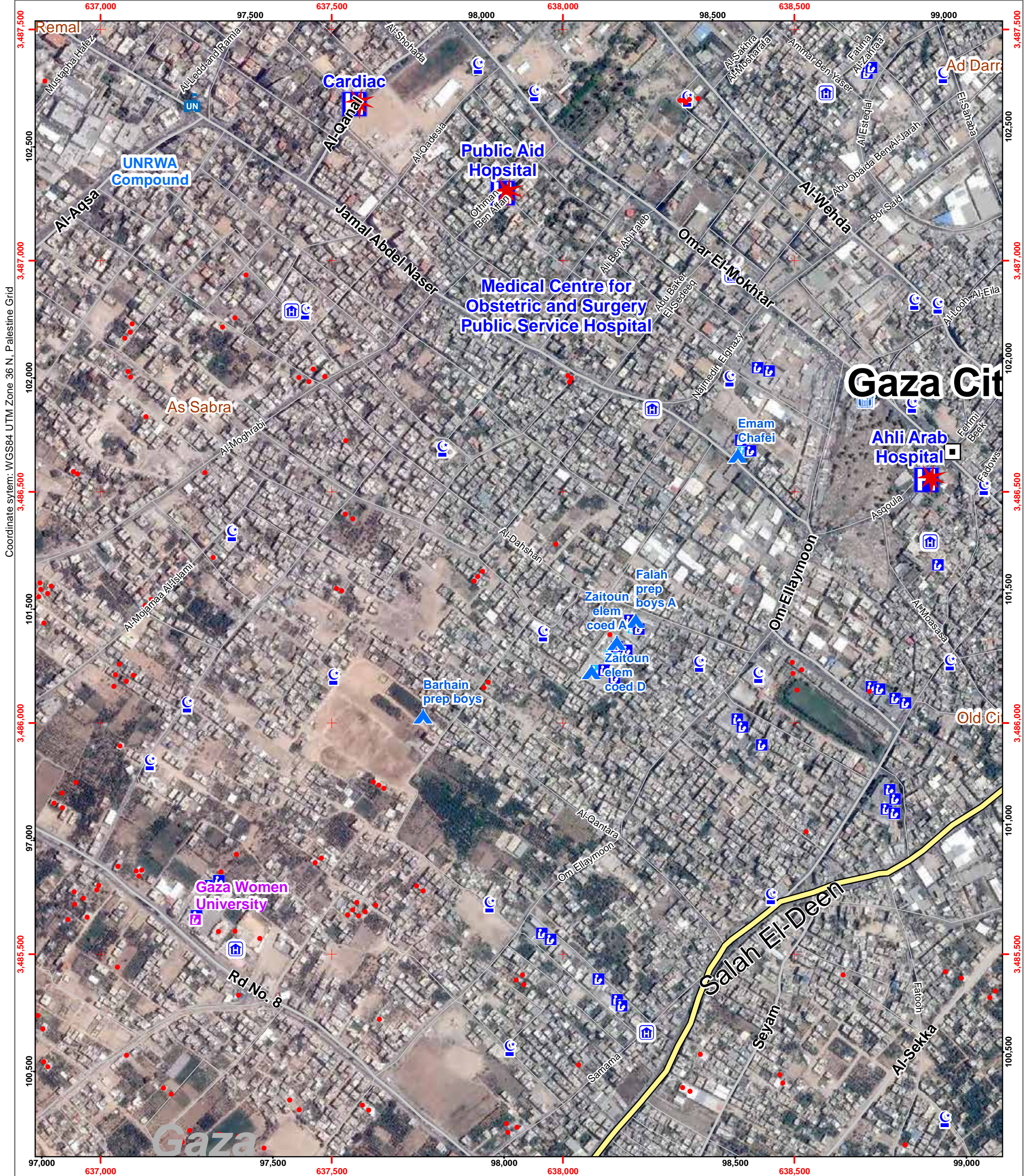
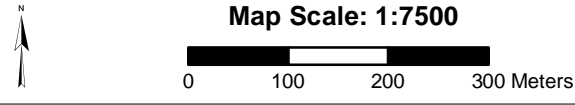
Community: Gaza City

Neighborhood: Tal El Hawa

•	Damage (UNOSAT)	🕌	Mosque
★	Damaged (Hospitals, Power Plant)	🎓	University/College
🏥	Hospital	🏨	Hotel
🏠	Clinics	🏛️	Public Building
🏠	Shelter	🗑️	Wastewater Treatment Plant
🎓	Schools	— — —	Governorate border
🎓	UNRWA Schools		



Map production: OCHA oPt, 13 August 2014
Map and data sources: ICRC, UNOSAT, OCHA, OSM, UNRWA
Satellite image: ICRC, Pleiades
Image date: 6 July 2014
Resolution: 50cm



Coordinate system: WGS84 UTM Zone 36 N, Palestine Grid

637,000 637,500 638,000 638,500 97,000 97,500 98,000 98,500 99,000

3,487,500 3,487,000 3,486,500 3,486,000 3,485,500 100,500 101,000 101,500 102,000 102,500

Remal Mustapha Hafez Al-Leib and Ramla Al-Shohada Al-Qanaj Cardiac Al-Qadestia Public Aid Hospital Jamal Abdel Naser Ohman Ben Afraj Medical Centre for Obstetric and Surgery Public Service Hospital Omar El-Mokhtar Abu Bakher El-Sedeeq Najmedin Elghazy Emam Chafei Al-Wehda Ammar Ben Yaser Fatiha Al-Zakhrat Bor Said Abu Obaide Ben Al-Jarah El-Sahaba Ad Darr El-Sahaba Al-Leib Al-Eila Fehim Beek Fadoys Ahli Arab Hospital Asqoula Al-Mosassa Old City Fatooh Al-Sekka Seyam Samama

UNRWA Compound Al-Aqsa Al-Moghrabi Al-Mojamez Al-Islami Al-Dahshan Al-Qantara Om Ellaymoon Salah El-Deen Rd No. 8

Gaza



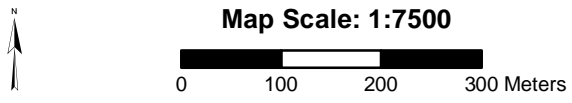
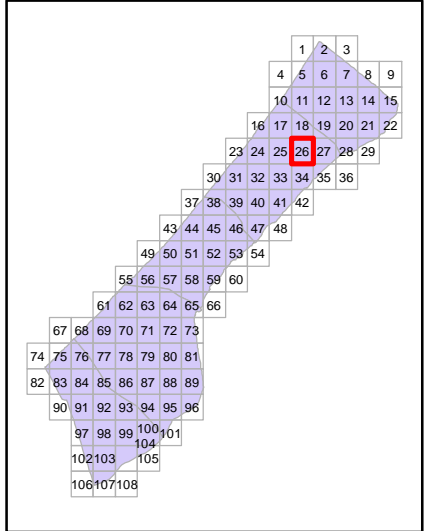
Page Number: 26

Governorate: Gaza

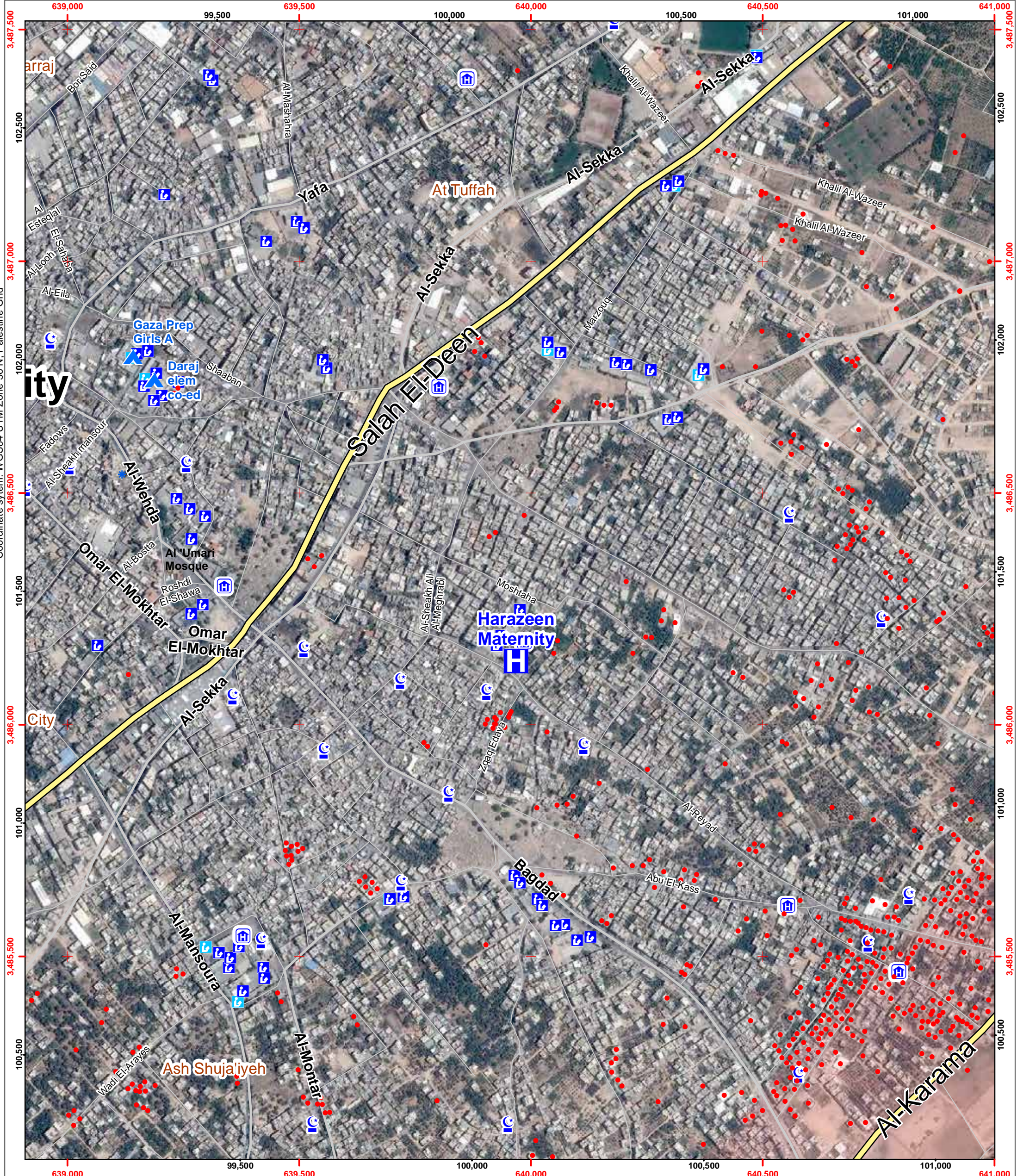
Community: Gaza City

Neighborhood: Ijdedeh

- Damage (UNOSAT)
- ★ Damaged (Hospitals, Power Plant)
- H Hospital
- 🏠 Clinics
- 🏠 Shelter
- 🎓 Schools
- 🎓 UNRWA Schools
- 🕌 Mosque
- 🎓 University/College
- 🏨 Hotel
- 🏢 Public Building
- 🗑️ Wastewater Treatment Plant
- Governorate border



Map production: OCHA oPt, 13 August 2014
Map and data sources: ICRC, UNOSAT, OCHA, OSM, UNRWA
Satellite image: ICRC, Pleiades
Image date: 6 July 2014
Resolution: 50cm



Coordinate system: WGS84 UTM Zone 36 N, Palestine Grid



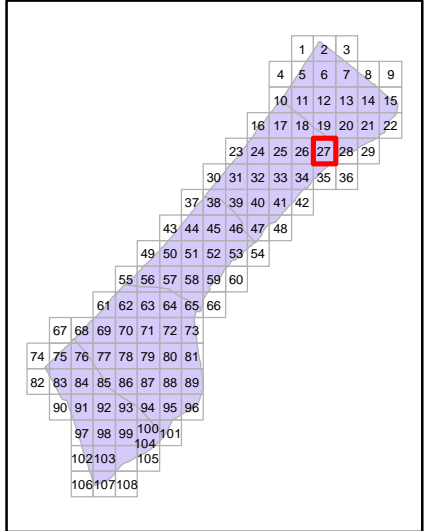
Page Number: 27

Governorate: Gaza North

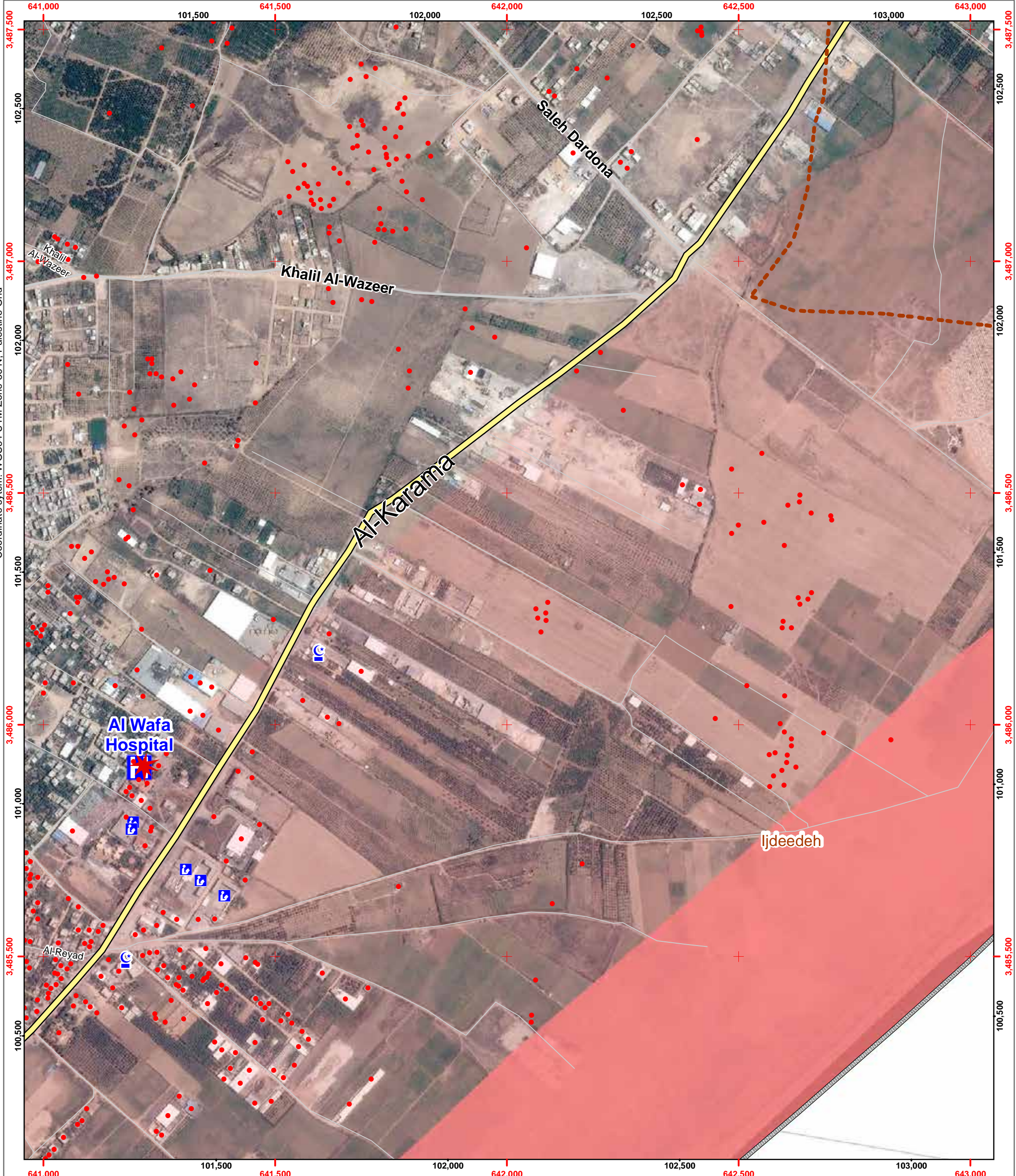
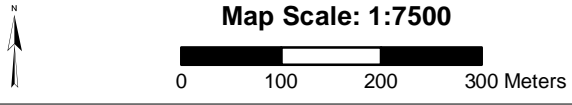
Community: Gaza City

Neighborhood: Ijdeedeh

- Damage (UNOSAT)
- ★ Damaged (Hospitals, Power Plant)
- H Hospital
- C Clinics
- ▲ Shelter
- S Schools
- UNRWA UNRWA Schools
- C Mosque
- U University/College
- H Hotel
- B Public Building
- W Wastewater Treatment Plant
- Governorate border



Map production: OCHA oPt, 13 August 2014
Map and data sources: ICRC, UNOSAT, OCHA, OSM, UNRWA
Satellite image: ICRC, Pleiades
Image date: 6 July 2014
Resolution: 50cm





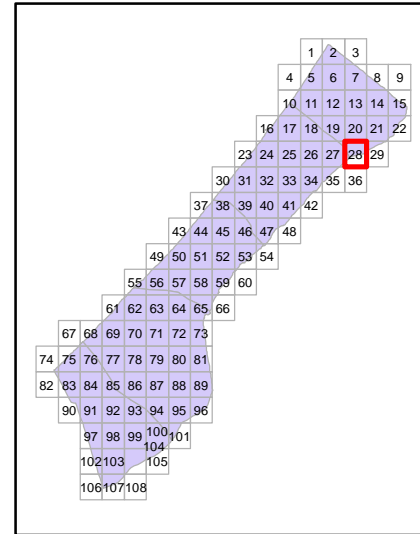
Page Number: 28

Governorate: Gaza North

Community: Gaza City

Neighborhood: Ijdeedah

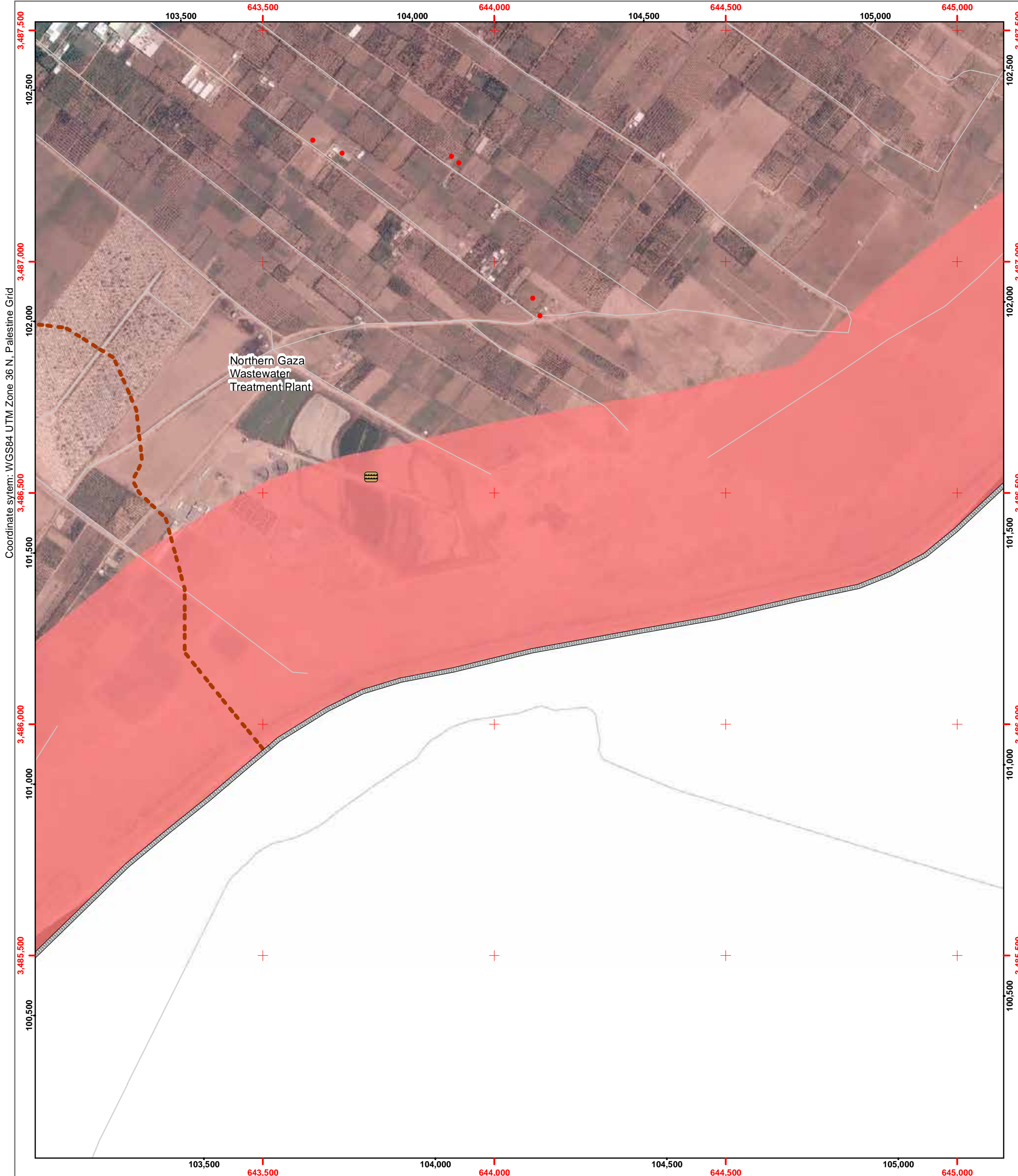
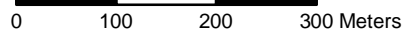
- Damage (UNOSAT)
- ★ Damaged (Hospitals, Power Plant)
- H Hospital
- 🏠 Clinics
- 🏠 Shelter
- 🏫 Schools
- 🏫 UNRWA Schools
- 🕌 Mosque
- 🎓 University/College
- 🏨 Hotel
- 🏛️ Public Building
- 🗑️ Wastewater Treatment Plant
- Governorate border



Map production: OCHA oPt, 13 August 2014
Map and data sources: ICRC, UNOSAT, OCHA, OSM, UNRWA
Satellite image: ICRC, Pleiades
Image date: 6 July 2014
Resolution: 50cm



Map Scale: 1:7500





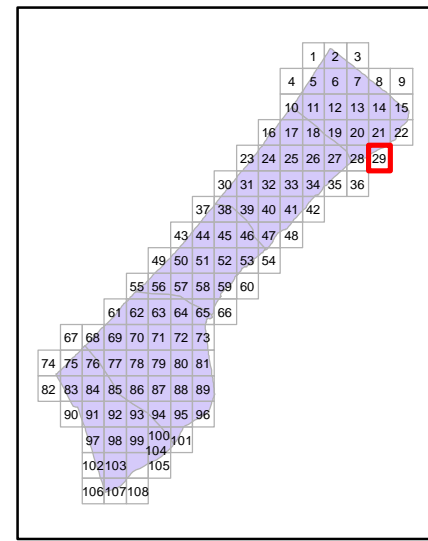
Page Number: 29

Governorate: Gaza North

Community: Beit Hanun

Neighborhood:


- Damage (UNOSAT)
- ★ Damaged (Hospitals, Power Plant)
- H Hospital
- 🏠 Clinics
- 🏠 Shelter
- 🏫 Schools
- 🏫 UNRWA Schools
- 🕌 Mosque
- 🎓 University/College
- 🏨 Hotel
- 🏛️ Public Building
- 🗑️ Wastewater Treatment Plant
- Governorate border



Map production: OCHA oPt, 13 August 2014
Map and data sources: ICRC, UNOSAT, OCHA, OSM, UNRWA
Satellite image: ICRC, Pleiades
Image date: 6 July 2014
Resolution: 50cm



Map Scale: 1:7500



Coordinate system: WGS84 UTM Zone 36 N, Palestine Grid



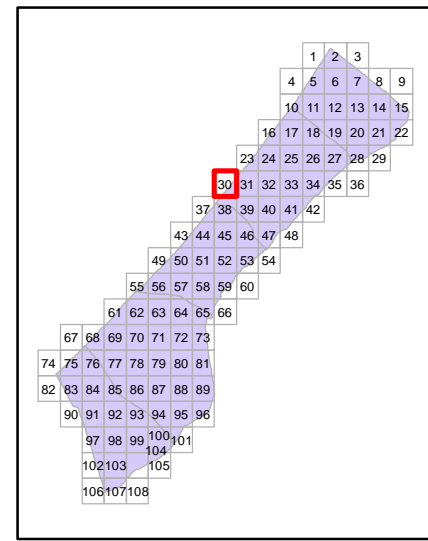
Page Number: 30

Governorate: Gaza

Community: Al Mughraqa (Abu Middein)

Neighborhood:

- Damage (UNOSAT)
- ★ Damaged (Hospitals, Power Plant)
- H Hospital
- 🏠 Clinics
- 🏠 Shelter
- 🎓 Schools
- 🎓 UNRWA Schools
- 🕌 Mosque
- 🎓 University/College
- 🏨 Hotel
- 🏢 Public Building
- 🗑️ Wastewater Treatment Plant
- Governorate border



Map production: OCHA oPt, 13 August 2014
Map and data sources: ICRC, UNOSAT, OCHA, OSM, UNRWA
Satellite image: ICRC, Pleiades
Image date: 6 July 2014
Resolution: 50cm



Map Scale: 1:7500





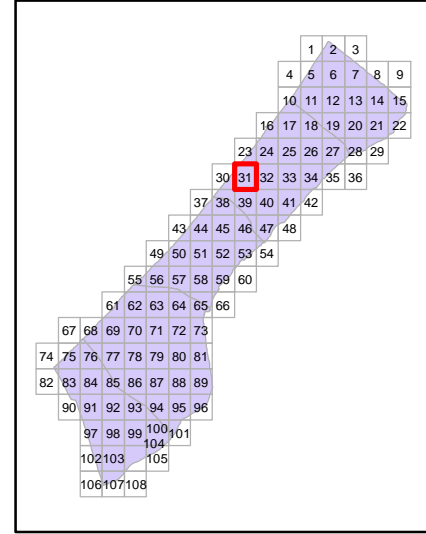
Page Number: 31

Governorate: Gaza

Community: Al Mughraqa (Abu Middein)

Neighborhood:

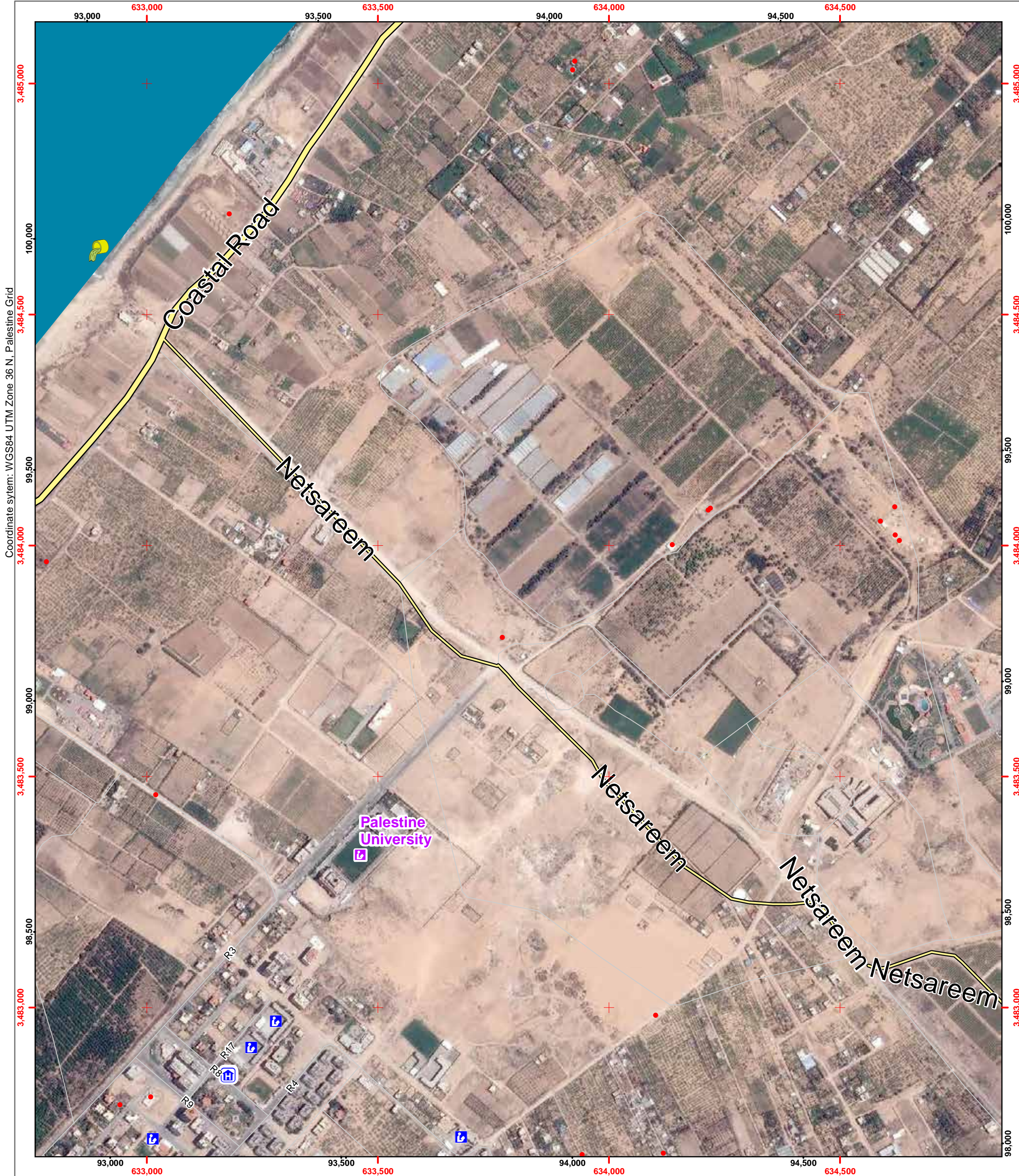
- Damage (UNOSAT)
- ★ Damaged (Hospitals, Power Plant)
- H Hospital
- 🏠 Clinics
- 🏠 Shelter
- 🎓 Schools
- 🎓 UNRWA Schools
- 🕌 Mosque
- 🎓 University/College
- 🏨 Hotel
- 🏢 Public Building
- 🗑️ Wastewater Treatment Plant
- Governorate border



Map production: OCHA oPt, 13 August 2014
Map and data sources: ICRC, UNOSAT, OCHA, OSM, UNRWA
Satellite image: ICRC, Pleiades
Image date: 6 July 2014
Resolution: 50cm



Map Scale: 1:7500





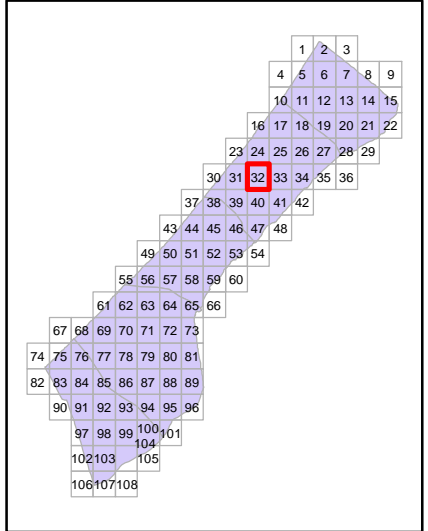
Page Number: 32

Governorate: Gaza

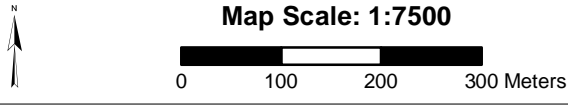
Community: Gaza City

Neighborhood: Az Zaitoun

- Damage (UNOSAT)
- ★ Damaged (Hospitals, Power Plant)
- H Hospital
- 🏠 Clinics
- 🏠 Shelter
- 🎓 Schools
- 🎓 UNRWA Schools
- 🕌 Mosque
- 🎓 University/College
- 🏨 Hotel
- 🏛️ Public Building
- 🗑️ Wastewater Treatment Plant
- Governorate border



Map production: OCHA oPt, 13 August 2014
Map and data sources: ICRC, UNOSAT, OCHA, OSM, UNRWA
Satellite image: ICRC, Pleiades
Image date: 6 July 2014
Resolution: 50cm





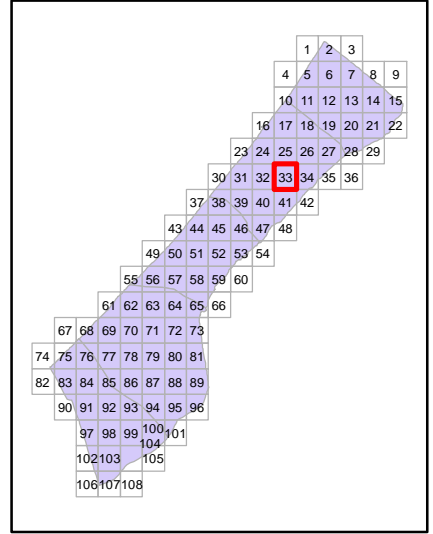
Page Number: 33

Governorate: Gaza

Community: Gaza City

Neighborhood: At Turukman

- Damage (UNOSAT)
- ★ Damaged (Hospitals, Power Plant)
- H Hospital
- C Clinics
- ▲ Shelter
- S Schools
- UNRWA UNRWA Schools
- C Mosque
- U University/College
- H Hotel
- P Public Building
- W Wastewater Treatment Plant
- Governorate border



Map production: OCHA oPt, 13 August 2014
Map and data sources: ICRC, UNOSAT, OCHA, OSM, UNRWA
Satellite image: ICRC, Pleiades
Image date: 6 July 2014
Resolution: 50cm



Map Scale: 1:7500



Coordinate system: WGS84 UTM Zone 36 N, Palestine Grid



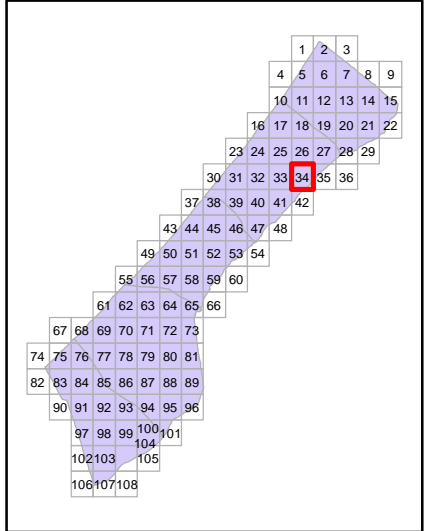
Page Number: 34

Governorate: Gaza

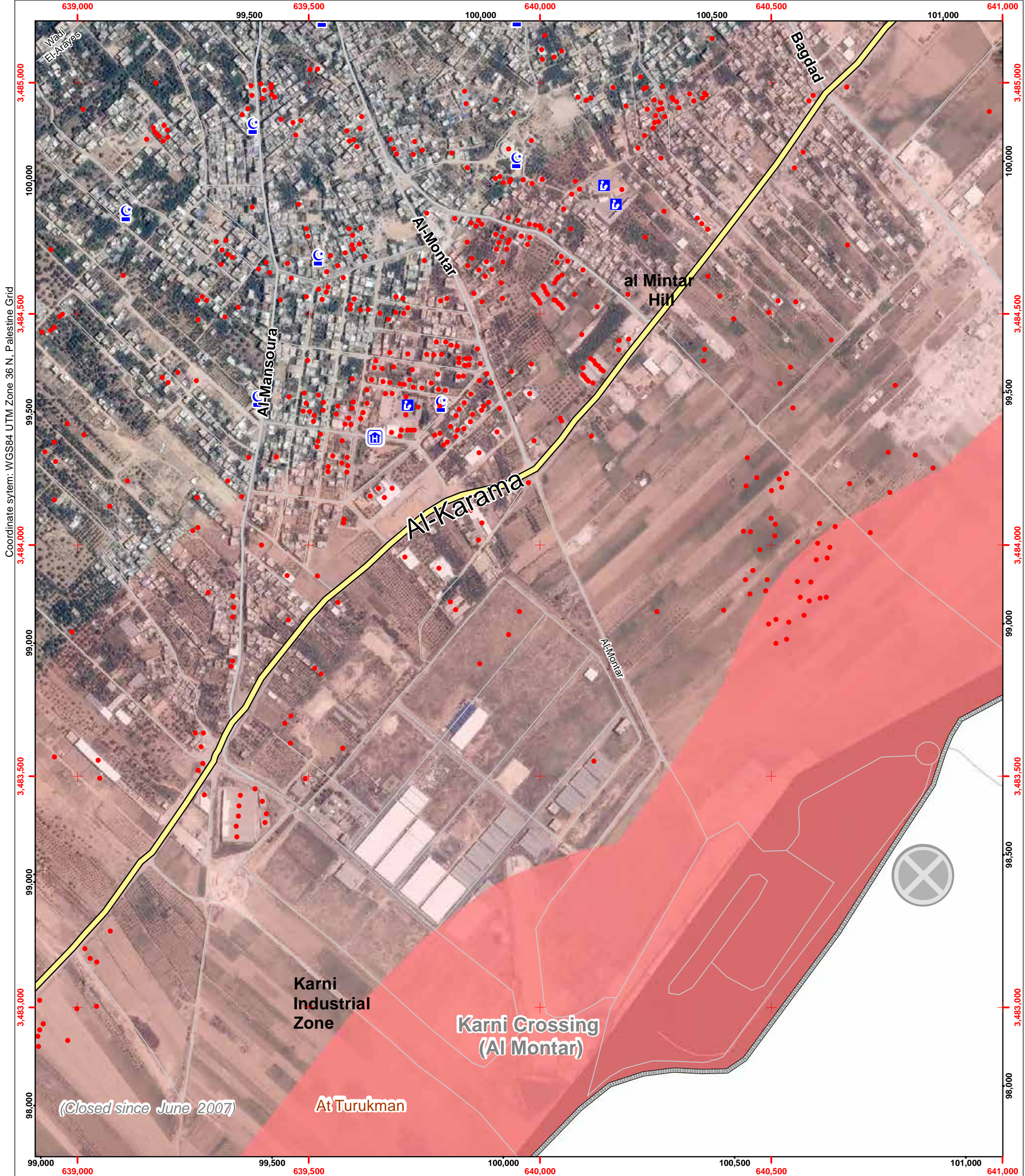
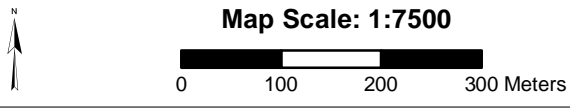
Community: Gaza City

Neighborhood: Ijdeedeh

- Damage (UNOSAT)
- ★ Damaged (Hospitals, Power Plant)
- Hospital
- Clinics
- Shelter
- Schools
- UNRWA Schools
- Mosque
- University/College
- Hotel
- Public Building
- Wastewater Treatment Plant
- Governorate border



Map production: OCHA oPt, 13 August 2014
Map and data sources: ICRC, UNOSAT, OCHA, OSM, UNRWA
Satellite image: ICRC, Pleiades
Image date: 6 July 2014
Resolution: 50cm



Coordinate system: WGS84 UTM Zone 36 N, Palestine Grid

(Closed since June 2007)



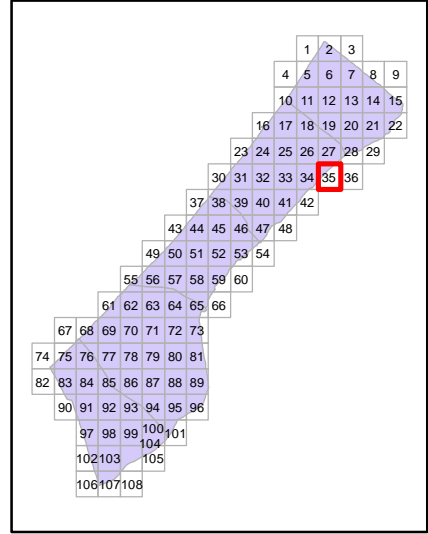
Page Number: 35

Governorate: Gaza

Community: Gaza City

Neighborhood: Ijdeedah

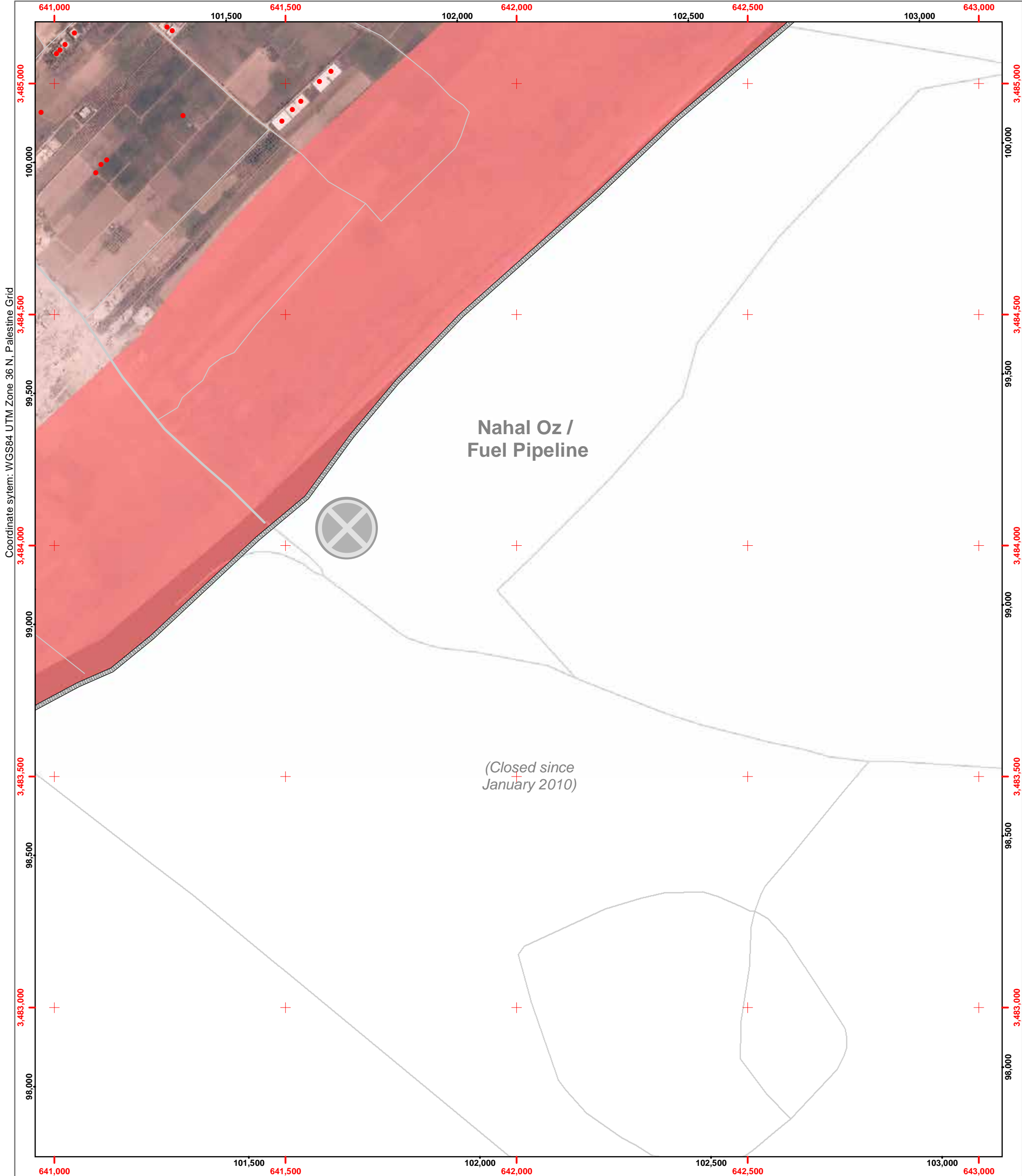
- Damage (UNOSAT)
- ★ Damaged (Hospitals, Power Plant)
- H Hospital
- 🏠 Clinics
- 🏠 Shelter
- 🏫 Schools
- 🏫 UNRWA Schools
- 🕌 Mosque
- 🎓 University/College
- 🏨 Hotel
- 🏛️ Public Building
- 🗑️ Wastewater Treatment Plant
- Governorate border



Map production: OCHA oPt, 13 August 2014
Map and data sources: ICRC, UNOSAT, OCHA, OSM, UNRWA
Satellite image: ICRC, Pleiades
Image date: 6 July 2014
Resolution: 50cm



Map Scale: 1:7500





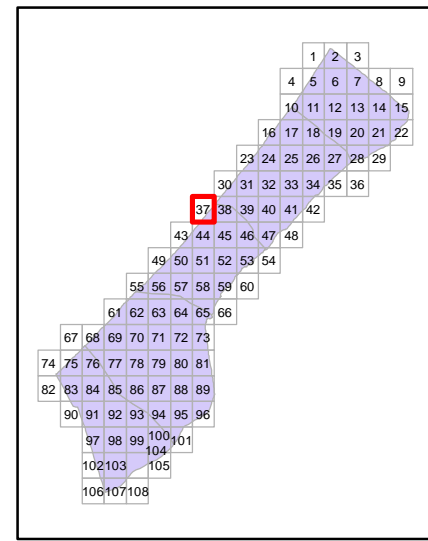
Page Number: 37

Governorate: Middle Area

Community: An Nuseirat Camp

Neighborhood:

- Damage (UNOSAT)
- ★ Damaged (Hospitals, Power Plant)
- H Hospital
- 🏠 Clinics
- 🏠 Shelter
- 🎓 Schools
- 🎓 UNRWA Schools
- 🕌 Mosque
- 🎓 University/College
- 🏨 Hotel
- 🏢 Public Building
- 🗑️ Wastewater Treatment Plant
- Governorate border



Map production: OCHA oPt, 13 August 2014
Map and data sources: ICRC, UNOSAT, OCHA, OSM, UNRWA
Satellite image: ICRC, Pleiades
Image date: 6 July 2014
Resolution: 50cm



Map Scale: 1:7500



Coordinate system: WGS84 UTM Zone 36 N, Palestine Grid



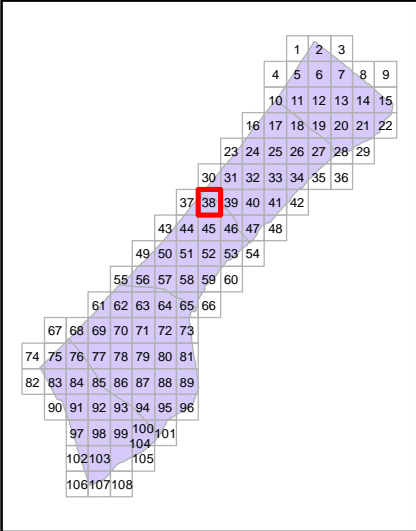
Page Number: 38

Governorate: Gaza

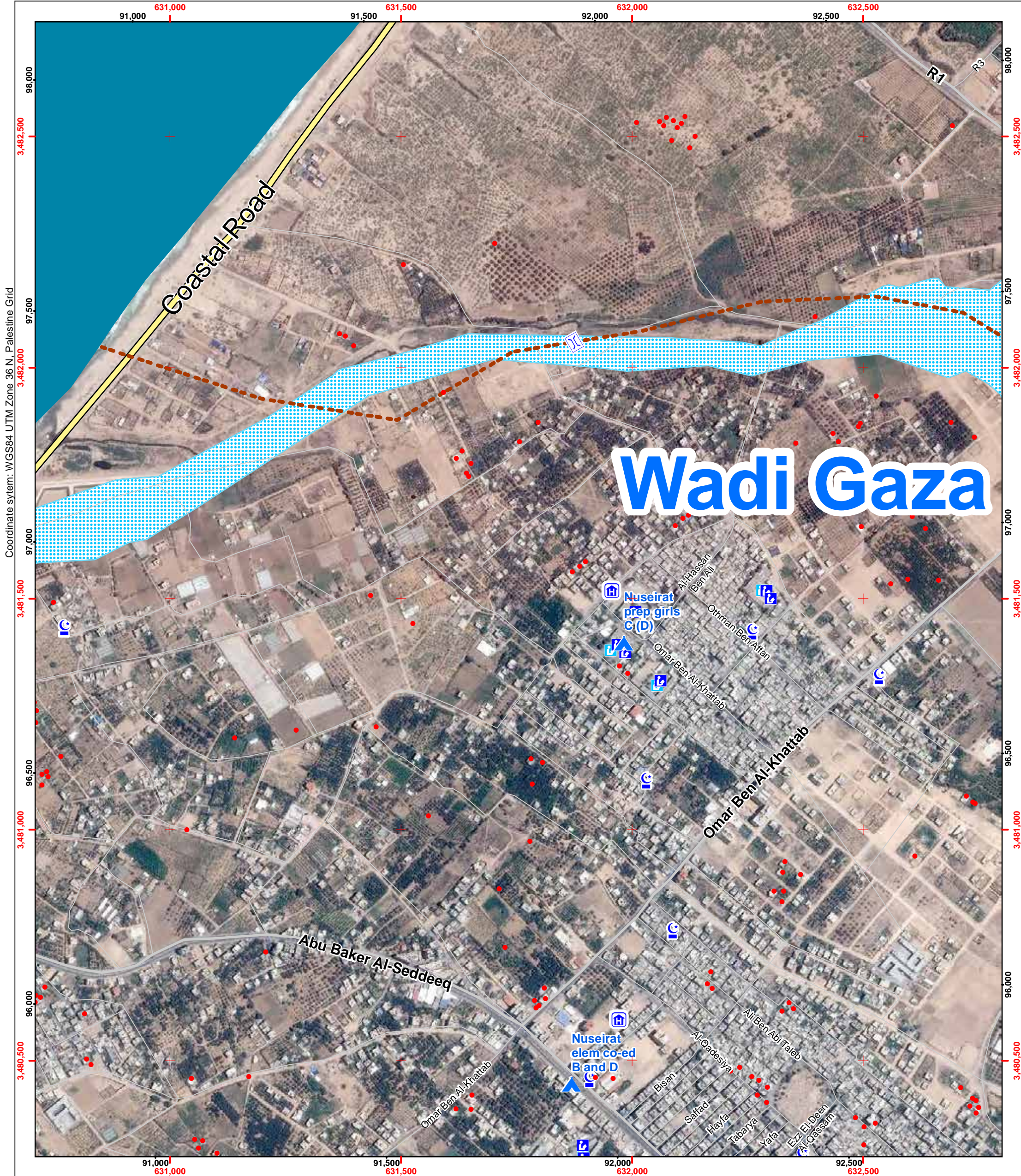
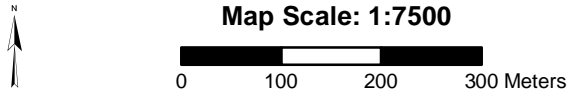
Community: An Nuseirat Camp

Neighborhood:

- Damage (UNOSAT)
- ★ Damaged (Hospitals, Power Plant)
- Hospital
- Clinics
- Shelter
- Schools
- UNRWA Schools
- Mosque
- University/College
- Hotel
- Public Building
- Wastewater Treatment Plant
- Governorate border



Map production: OCHA oPt, 13 August 2014
Map and data sources: ICRC, UNOSAT, OCHA, OSM, UNRWA
Satellite image: ICRC, Pleiades
Image date: 6 July 2014
Resolution: 50cm





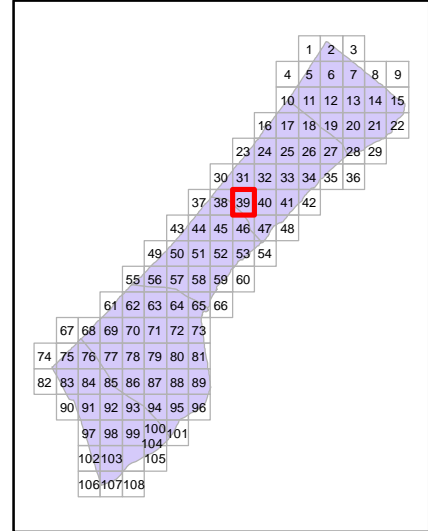
Page Number: 39

Governorate: Gaza

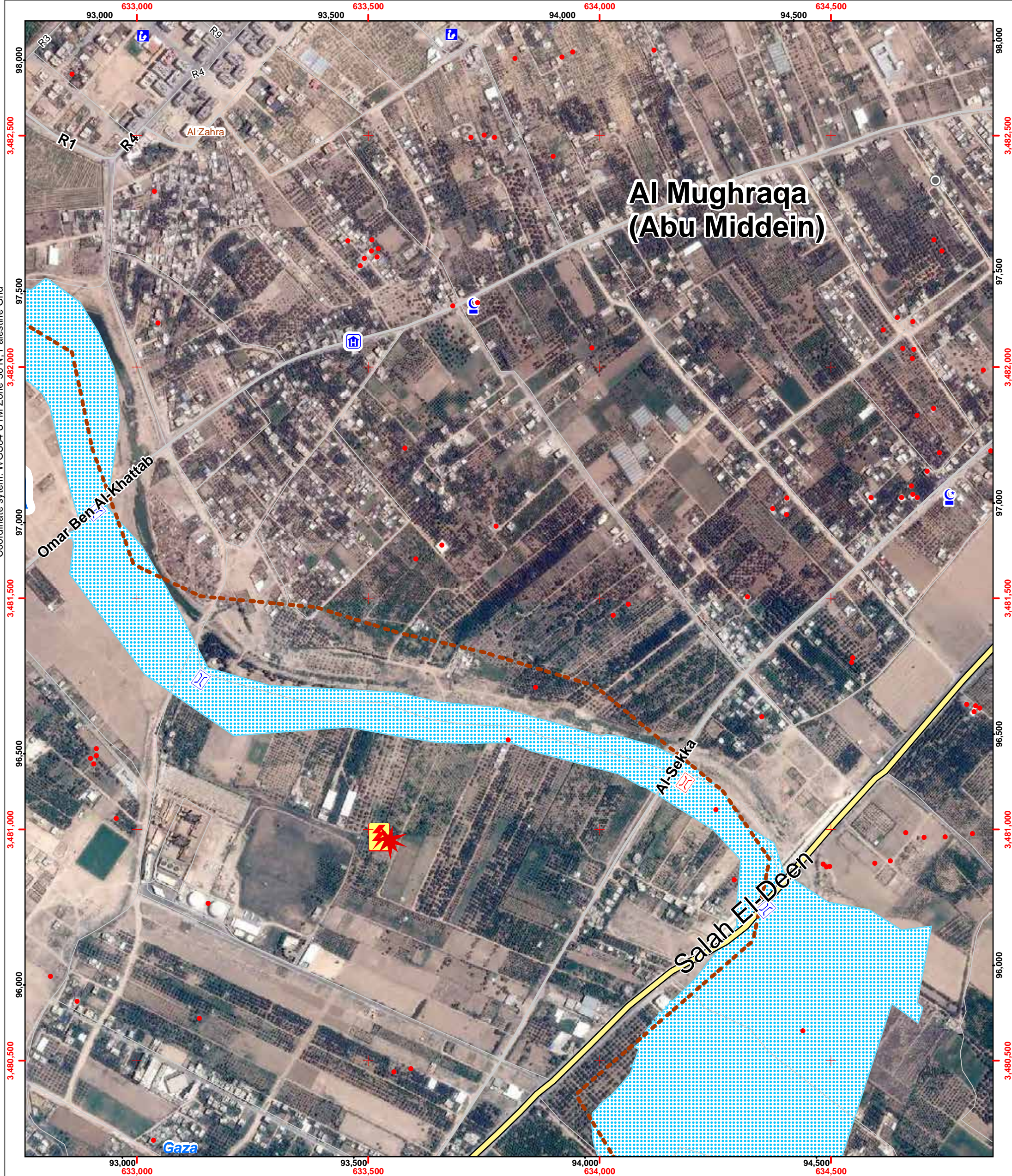
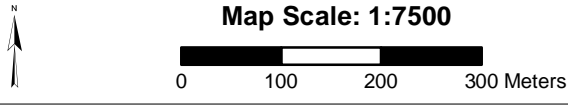
Community: An Nuseirat Camp

Neighborhood:

- Damage (UNOSAT)
- ★ Damaged (Hospitals, Power Plant)
- H Hospital
- C Clinics
- ▲ Shelter
- S Schools
- U UNRWA Schools
- C Mosque
- U University/College
- H Hotel
- P Public Building
- W Wastewater Treatment Plant
- Governorate border



Map production: OCHA oPt, 13 August 2014
Map and data sources: ICRC, UNOSAT, OCHA, OSM, UNRWA
Satellite image: ICRC, Pleiades
Image date: 6 July 2014
Resolution: 50cm





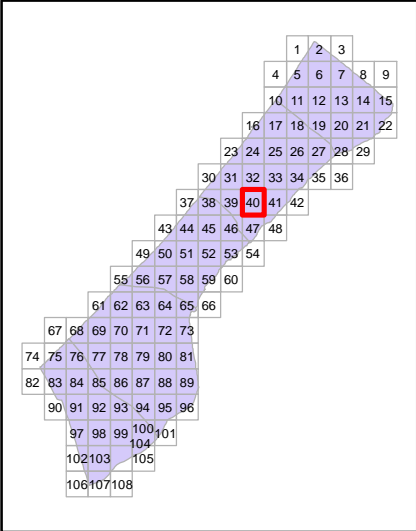
Page Number: 40

Governorate: Gaza

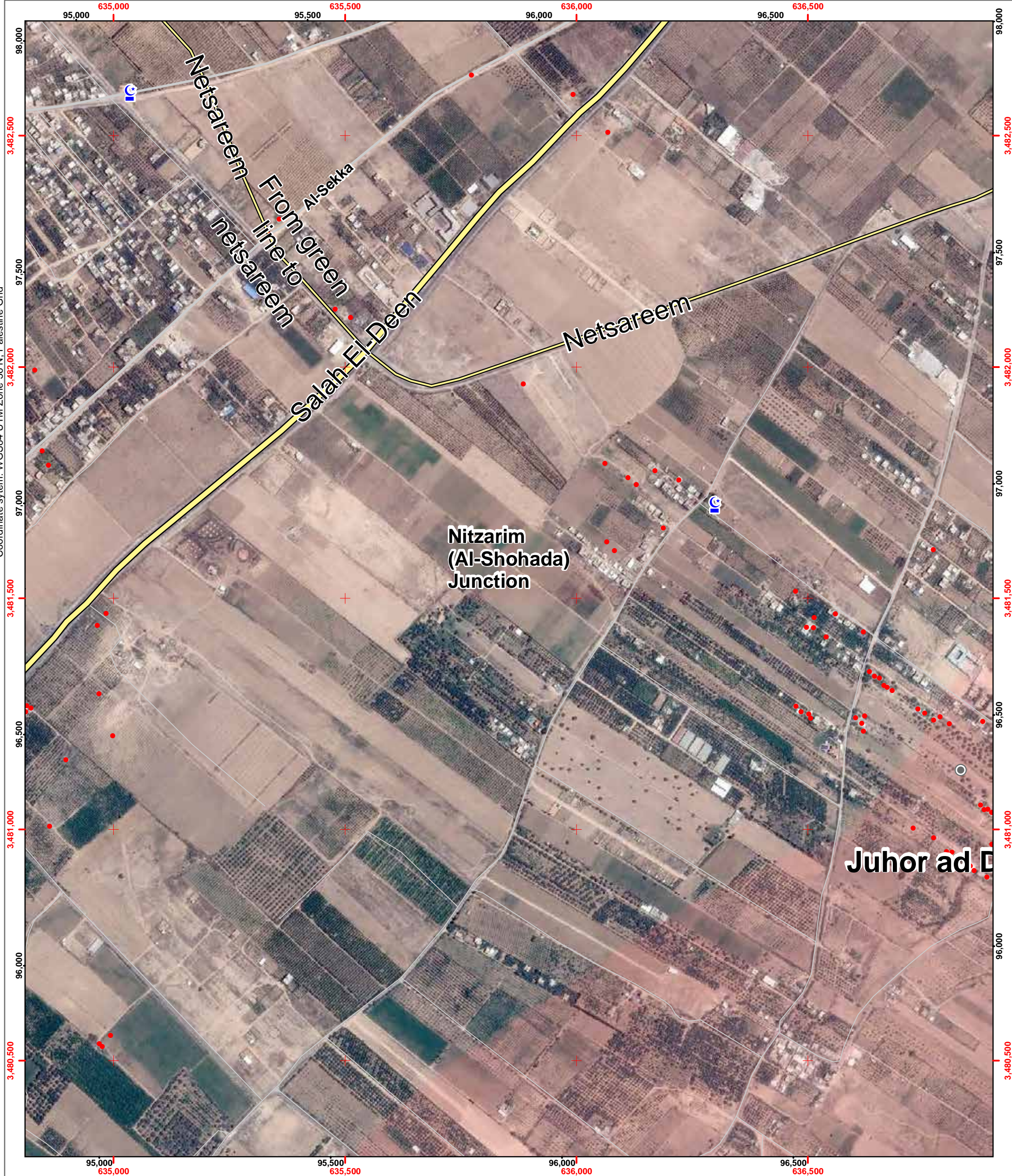
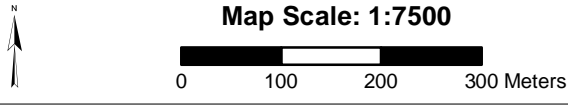
Community: Juhor ad Dik

Neighborhood:

- Damage (UNOSAT)
- ★ Damaged (Hospitals, Power Plant)
- Hospital
- Clinics
- Shelter
- Schools
- UNRWA Schools
- Mosque
- University/College
- Hotel
- Public Building
- Wastewater Treatment Plant
- Governorate border



Map production: OCHA oPt, 13 August 2014
Map and data sources: ICRC, UNOSAT, OCHA, OSM, UNRWA
Satellite image: ICRC, Pleiades
Image date: 6 July 2014
Resolution: 50cm





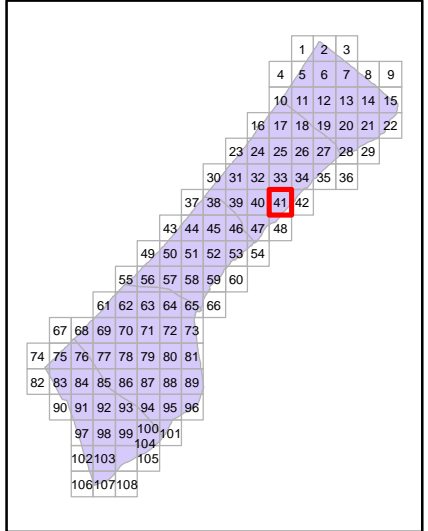
Page Number: 41

Governorate: Gaza

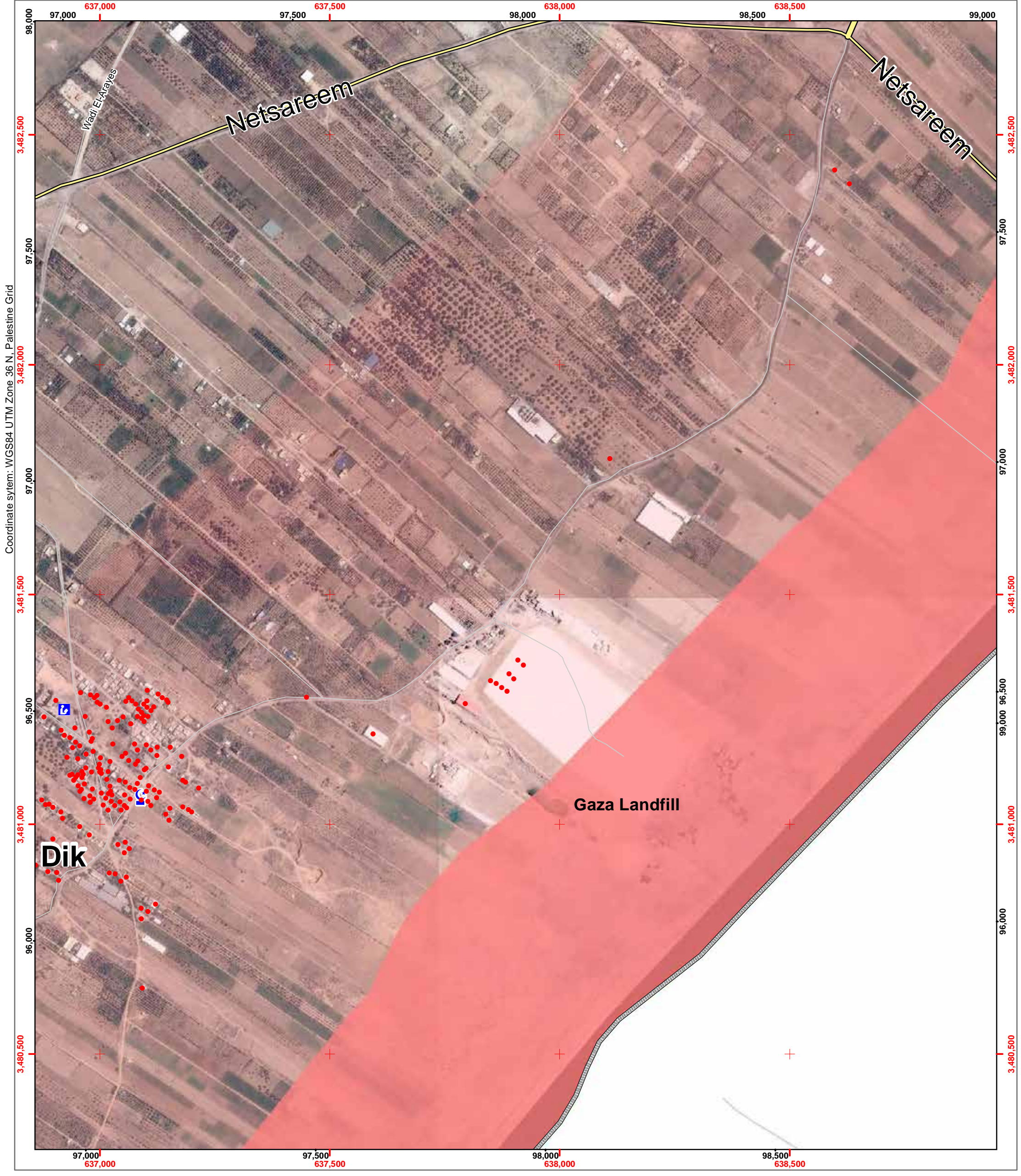
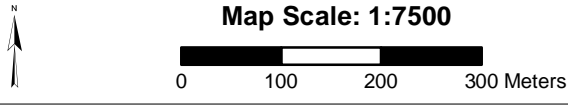
Community: Juhor ad Dik

Neighborhood: At Turukman

- Damage (UNOSAT)
- ★ Damaged (Hospitals, Power Plant)
- H Hospital
- C Clinics
- ▲ Shelter
- S Schools
- U UNRWA Schools
- C Mosque
- U University/College
- H Hotel
- B Public Building
- W Wastewater Treatment Plant
- Governorate border



Map production: OCHA oPt, 13 August 2014
Map and data sources: ICRC, UNOSAT, OCHA, OSM, UNRWA
Satellite image: ICRC, Pleiades
Image date: 6 July 2014
Resolution: 50cm





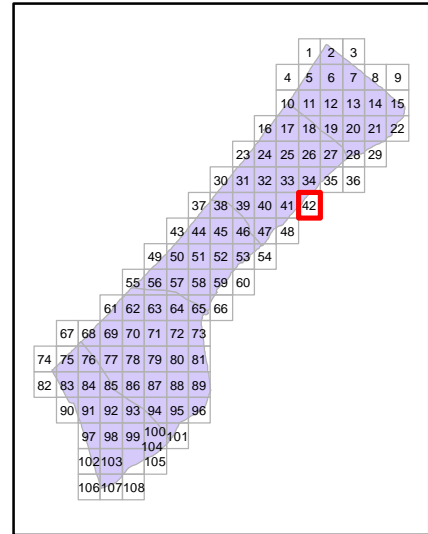
Page Number: 42

Governorate: Gaza


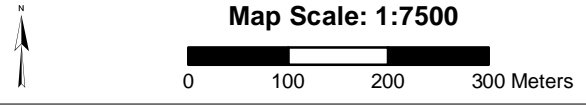
Community: Gaza City

Neighborhood: At Turukman

- Damage (UNOSAT)
- ★ Damaged (Hospitals, Power Plant)
- H Hospital
- 🏠 Clinics
- 🏠 Shelter
- 🏫 Schools
- 🏫 UNRWA Schools
- 🕌 Mosque
- 🎓 University/College
- 🏨 Hotel
- 🏛️ Public Building
- 🗑️ Wastewater Treatment Plant
- Governorate border



Map production: OCHA oPt, 13 August 2014
Map and data sources: ICRC, UNOSAT, OCHA, OSM, UNRWA
Satellite image: ICRC, Pleiades
Image date: 6 July 2014
Resolution: 50cm





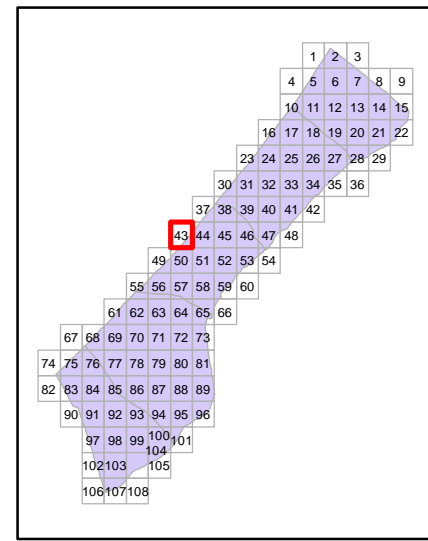
Page Number: 43

Governorate: Middle Area

Community: Deir al Balah Camp

Neighborhood:

- Damage (UNOSAT)
- ★ Damaged (Hospitals, Power Plant)
- H Hospital
- 🏠 Clinics
- 🏠 Shelter
- 🎓 Schools
- 🎓 UNRWA Schools
- 🕌 Mosque
- 🎓 University/College
- 🏨 Hotel
- 🏢 Public Building
- 🗑️ Wastewater Treatment Plant
- Governorate border



Map production: OCHA oPt, 13 August 2014
Map and data sources: ICRC, UNOSAT, OCHA, OSM, UNRWA
Satellite image: ICRC, Pleiades
Image date: 6 July 2014
Resolution: 50cm



Map Scale: 1:7500





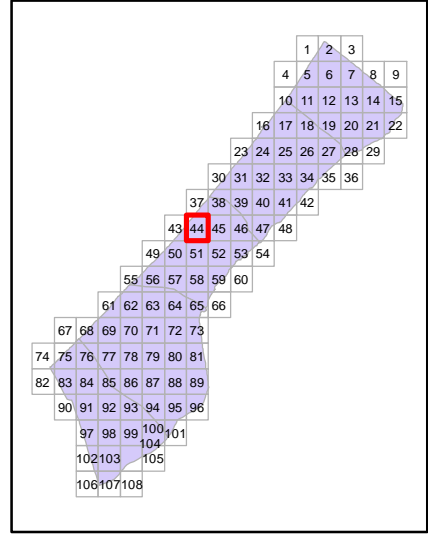
Page Number: 44

Governorate: Middle Area

Community: Az Zawayda

Neighborhood:

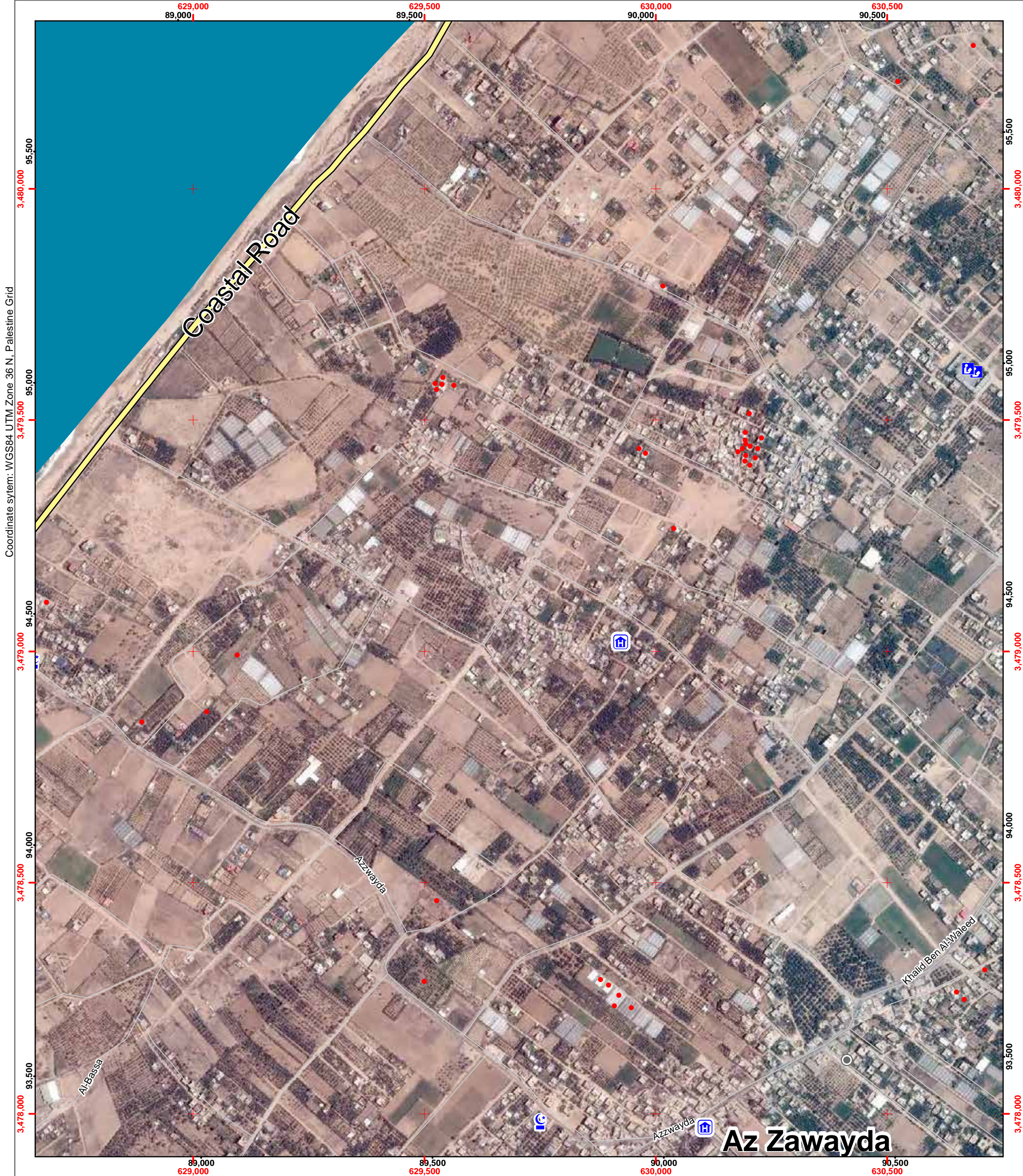
- Damage (UNOSAT)
- ★ Damaged (Hospitals, Power Plant)
- H Hospital
- 🏠 Clinics
- 🏠 Shelter
- 🎓 Schools
- 🎓 UNRWA Schools
- 🕌 Mosque
- 🎓 University/College
- 🏨 Hotel
- 🏢 Public Building
- 🗑️ Wastewater Treatment Plant
- Governorate border



Map production: OCHA oPt, 13 August 2014
Map and data sources: ICRC, UNOSAT, OCHA, OSM, UNRWA
Satellite image: ICRC, Pleiades
Image date: 6 July 2014
Resolution: 50cm



Map Scale: 1:7500



Az Zawayda



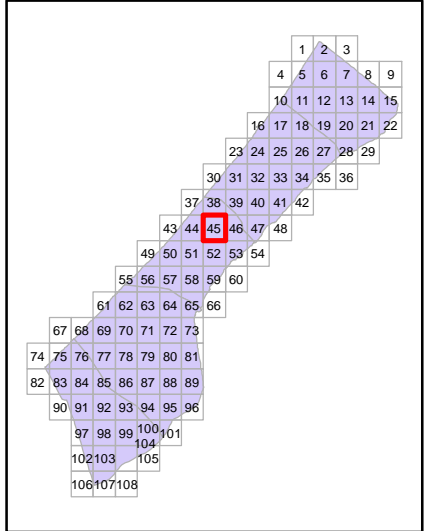
Page Number: 45

Governorate: Middle Area

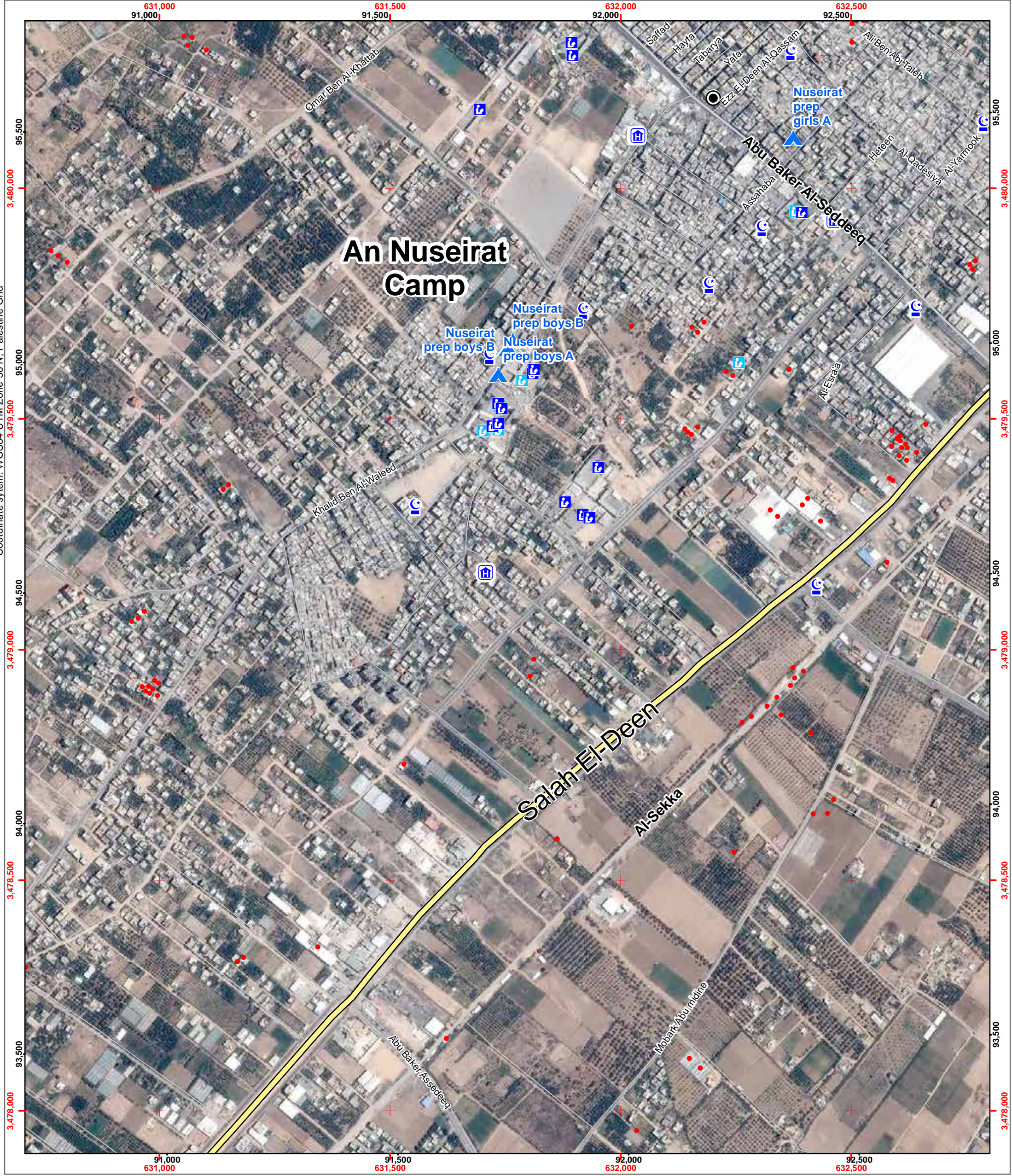
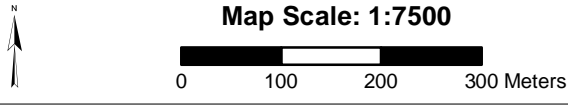
Community: Al Maghazi Camp

Neighborhood:

- Damage (UNOSAT)
- ★ Damaged (Hospitals, Power Plant)
- H Hospital
- 🏠 Clinics
- 🏠 Shelter
- 🎓 Schools
- 🎓 UNRWA Schools
- 🕌 Mosque
- 🎓 University/College
- 🏨 Hotel
- 🏢 Public Building
- 🗑️ Wastewater Treatment Plant
- Governorate border



Map production: OCHA oPt, 13 August 2014
Map and data sources: ICRC, UNOSAT, OCHA, OSM, UNRWA
Satellite image: ICRC, Pleiades
Image date: 6 July 2014
Resolution: 50cm





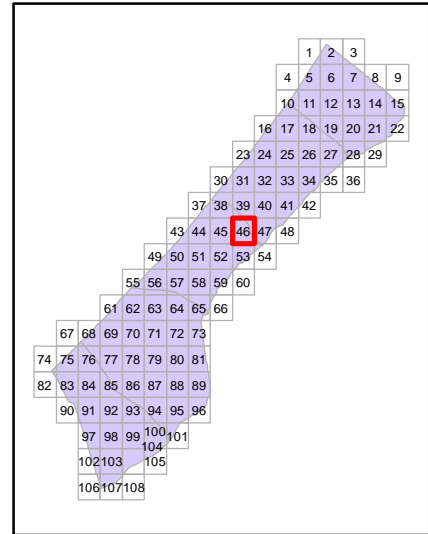
Page Number: 46

Governorate: Gaza

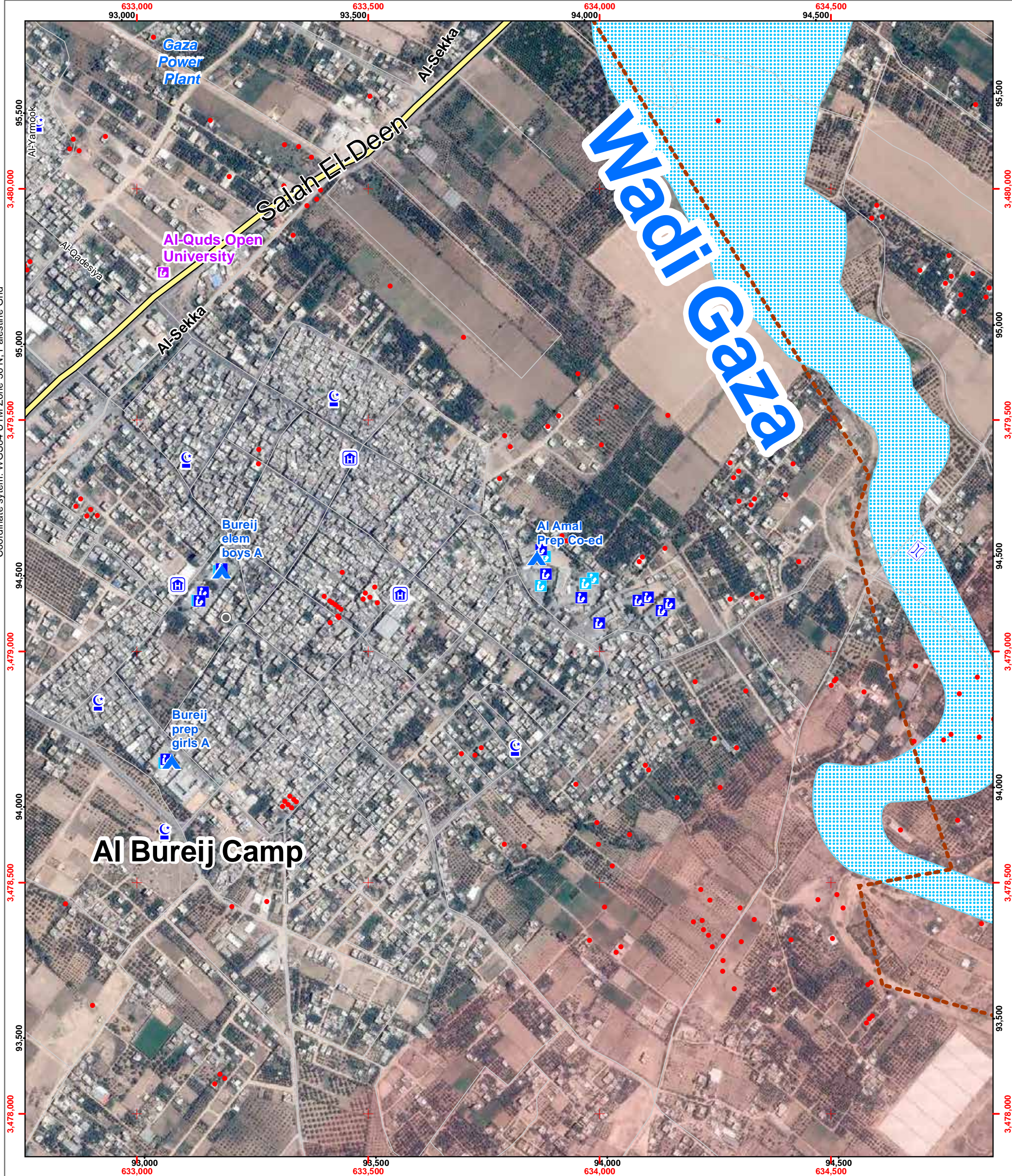
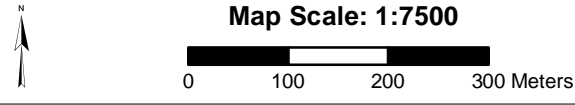
Community: Al Bureij Camp

Neighborhood:

- Damage (UNOSAT)
- ★ Damaged (Hospitals, Power Plant)
- H Hospital
- C Clinics
- A Shelter
- S Schools
- UNRWA UNRWA Schools
- C Mosque
- U University/College
- H Hotel
- P Public Building
- W Wastewater Treatment Plant
- Governorate border



Map production: OCHA oPt, 13 August 2014
Map and data sources: ICRC, UNOSAT, OCHA, OSM, UNRWA
Satellite image: ICRC, Pleiades
Image date: 6 July 2014
Resolution: 50cm





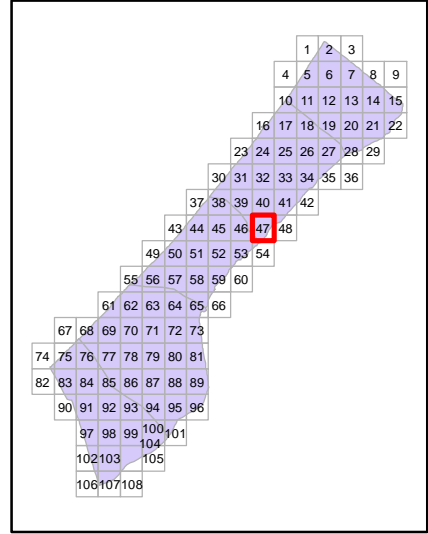
Page Number: 47

Governorate: Gaza

Community: Juhor ad Dik

Neighborhood:

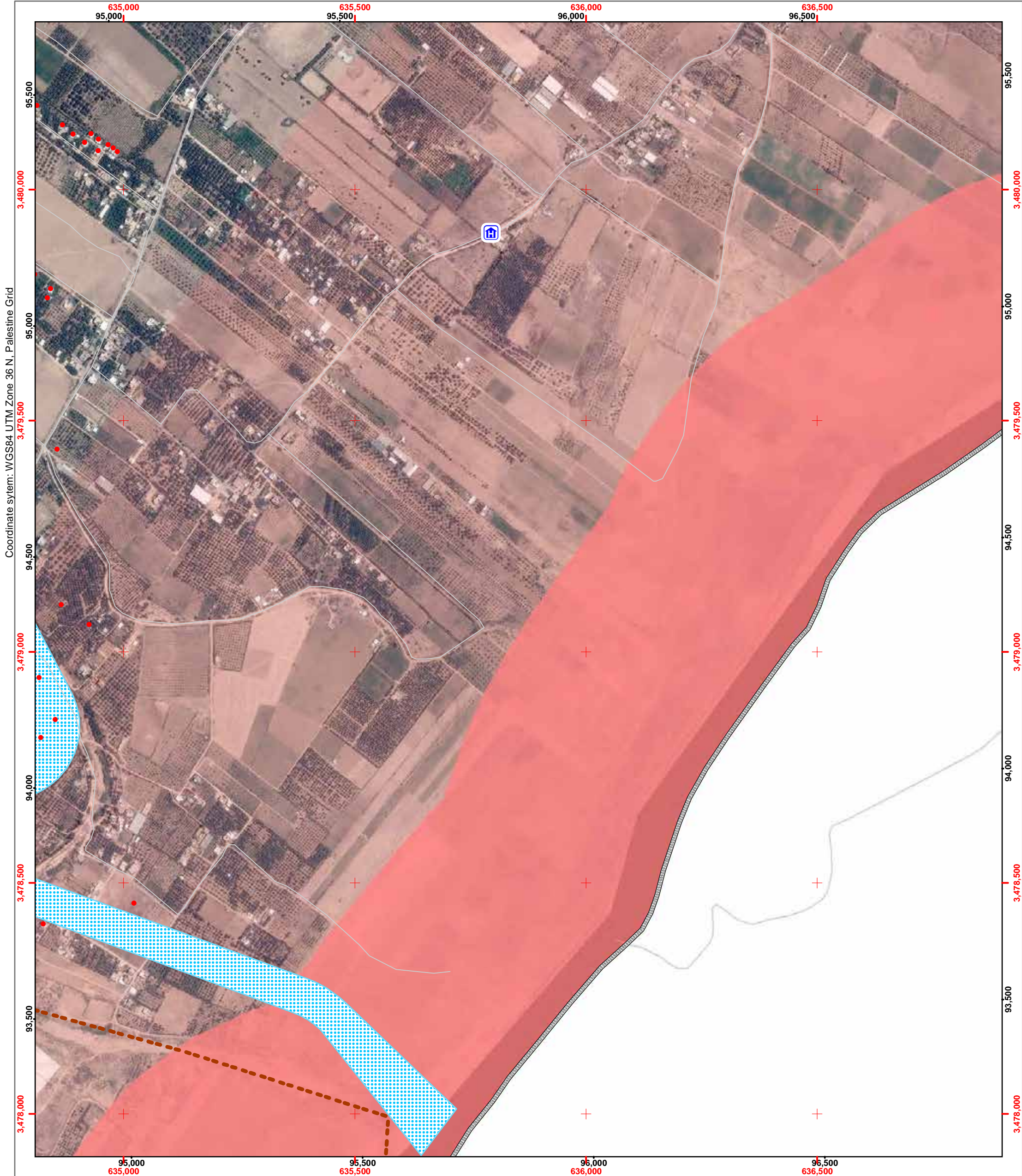
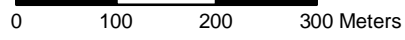
- Damage (UNOSAT)
- ★ Damaged (Hospitals, Power Plant)
- H Hospital
- C Clinics
- ▲ Shelter
- S Schools
- UNRWA UNRWA Schools
- ☪ Mosque
- U University/College
- H Hotel
- P Public Building
- W Wastewater Treatment Plant
- Governorate border



Map production: OCHA oPt, 13 August 2014
Map and data sources: ICRC, UNOSAT, OCHA, OSM, UNRWA
Satellite image: ICRC, Pleiades
Image date: 6 July 2014
Resolution: 50cm



Map Scale: 1:7500



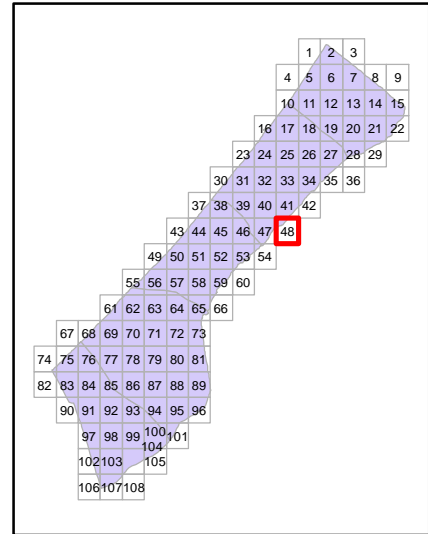
Page Number: 48

Governorate: Gaza

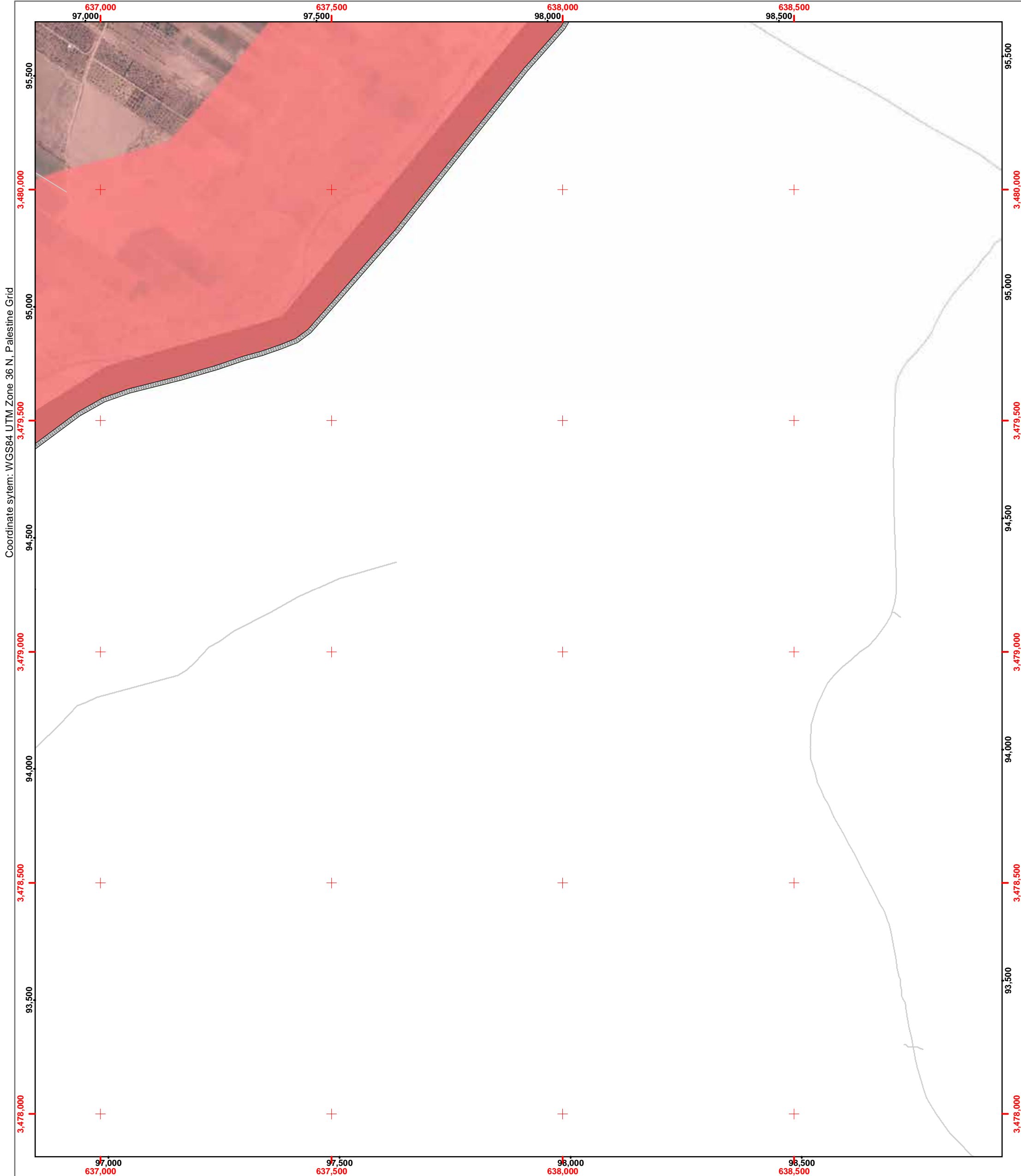
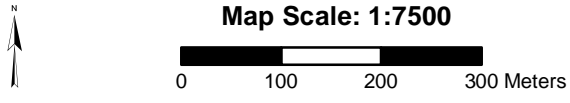
Community: Juhor ad Dik

Neighborhood:

- Damage (UNOSAT)
- ★ Damaged (Hospitals, Power Plant)
- H Hospital
- 🏠 Clinics
- 🏠 Shelter
- 🎓 Schools
- 🎓 UNRWA Schools
- 🕌 Mosque
- 🎓 University/College
- 🏨 Hotel
- 🏢 Public Building
- 🗑️ Wastewater Treatment Plant
- Governorate border



Map production: OCHA oPt, 13 August 2014
 Map and data sources: ICRC, UNOSAT, OCHA, OSM, UNRWA
 Satellite image: ICRC, Pleiades
 Image date: 6 July 2014
 Resolution: 50cm





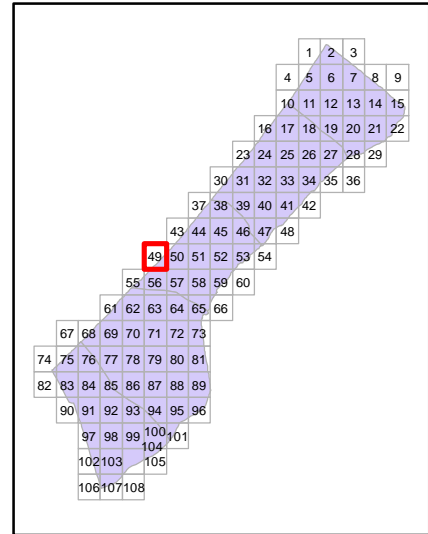
Page Number: 49

Governorate: Middle Area

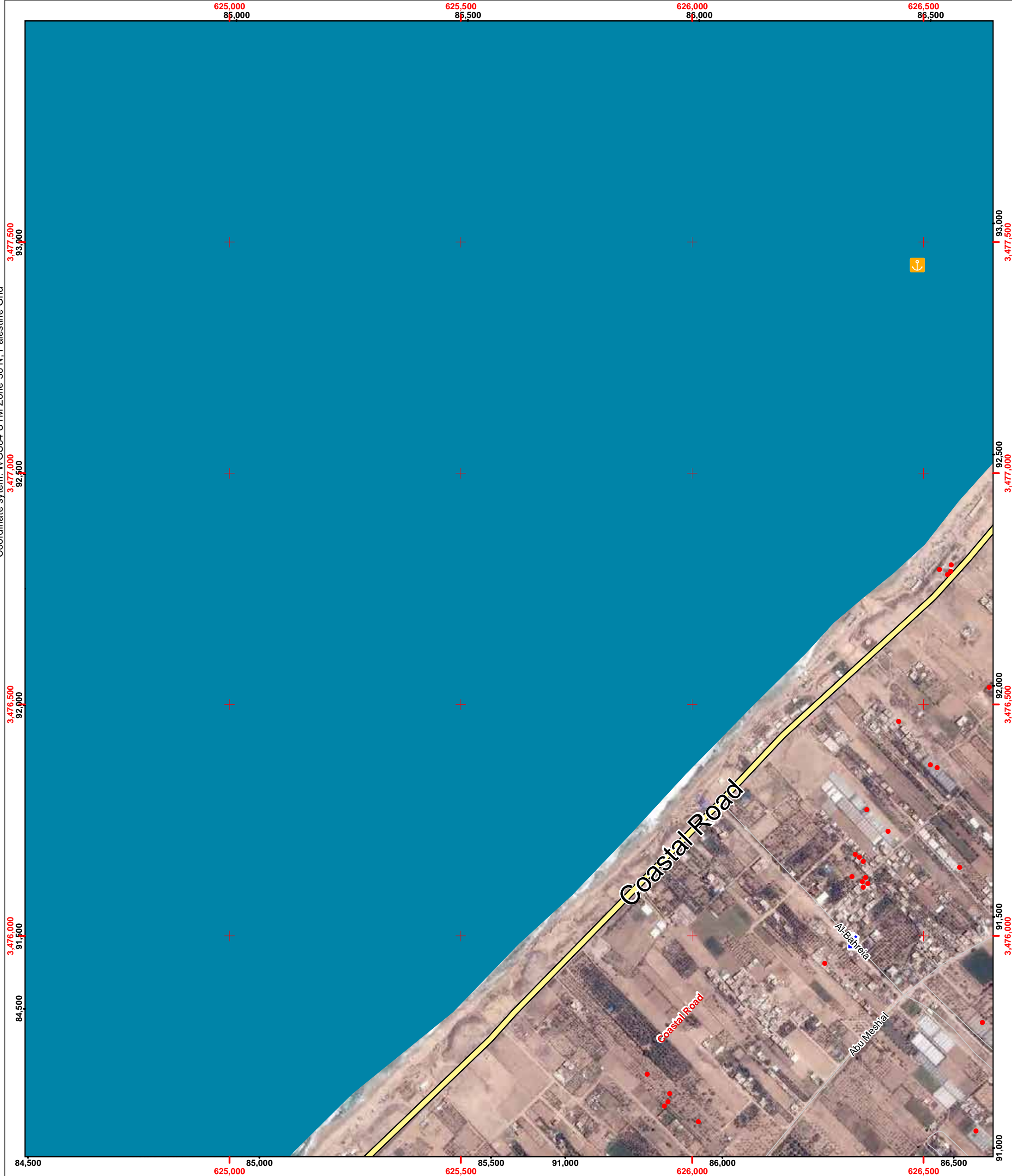
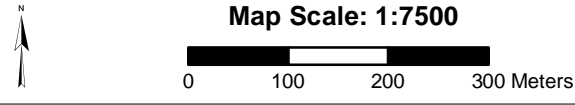
Community: Deir al Balah Camp

Neighborhood:

- Damage (UNOSAT)
- ★ Damaged (Hospitals, Power Plant)
- H Hospital
- 🏠 Clinics
- 🏠 Shelter
- 🎓 Schools
- 🎓 UNRWA Schools
- 🕌 Mosque
- 🎓 University/College
- 🏨 Hotel
- 🏢 Public Building
- 🗑️ Wastewater Treatment Plant
- Governorate border



Map production: OCHA oPt, 13 August 2014
Map and data sources: ICRC, UNOSAT, OCHA, OSM, UNRWA
Satellite image: ICRC, Pleiades
Image date: 6 July 2014
Resolution: 50cm





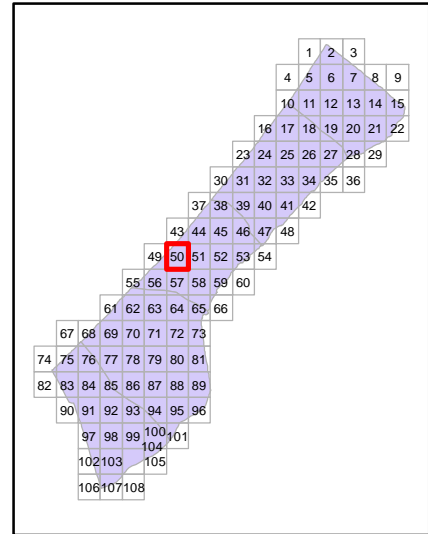
Page Number: 50

Governorate: Middle Area

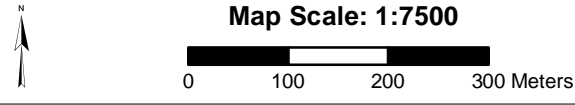
Community: Deir al Balah Camp

Neighborhood:

- Damage (UNOSAT)
- ★ Damaged (Hospitals, Power Plant)
- H Hospital
- 🏠 Clinics
- 🏠 Shelter
- 🎓 Schools
- 🎓 UNRWA Schools
- 🕌 Mosque
- 🎓 University/College
- 🏨 Hotel
- 🏢 Public Building
- 🗑️ Wastewater Treatment Plant
- Governorate border



Map production: OCHA oPt, 13 August 2014
Map and data sources: ICRC, UNOSAT, OCHA, OSM, UNRWA
Satellite image: ICRC, Pleiades
Image date: 6 July 2014
Resolution: 50cm





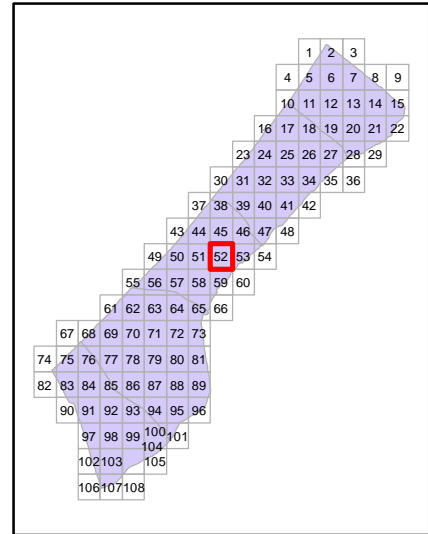
Page Number: 52

Governorate: Middle Area

Community: Al Maghazi Camp

Neighborhood:

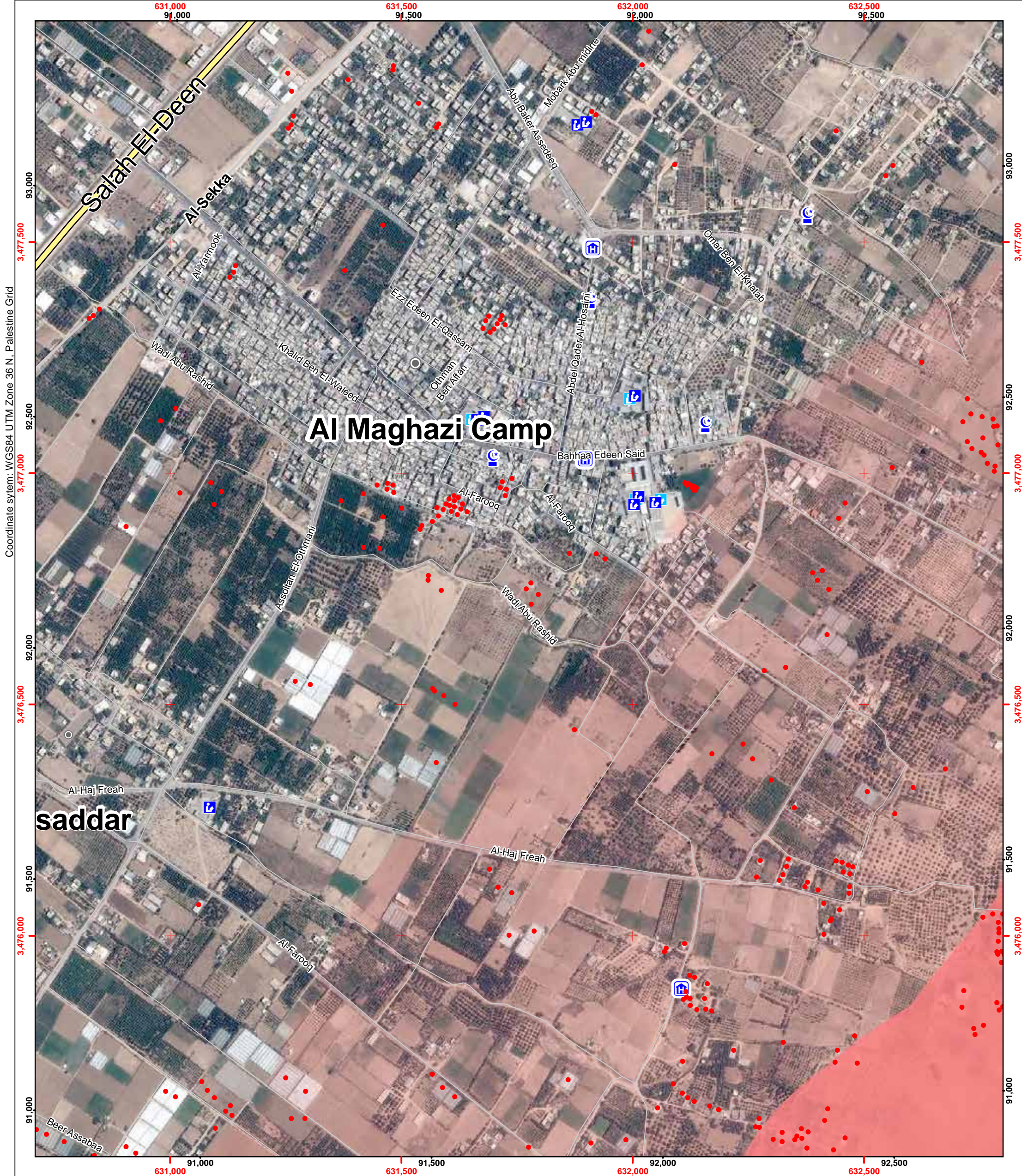
- Damage (UNOSAT)
- ★ Damaged (Hospitals, Power Plant)
- H Hospital
- 🏠 Clinics
- 🏠 Shelter
- 🎓 Schools
- 🎓 UNRWA Schools
- 🕌 Mosque
- 🎓 University/College
- 🏨 Hotel
- 🏢 Public Building
- 🗑️ Wastewater Treatment Plant
- Governorate border



Map production: OCHA oPt, 13 August 2014
Map and data sources: ICRC, UNOSAT, OCHA, OSM, UNRWA
Satellite image: ICRC, Pleiades
Image date: 6 July 2014
Resolution: 50cm



Map Scale: 1:7500





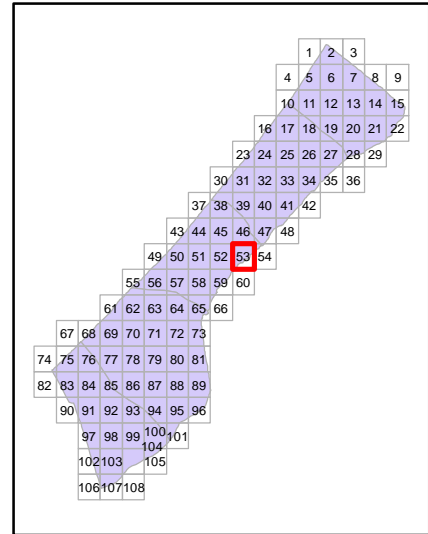
Page Number: 53

Governorate: Middle Area

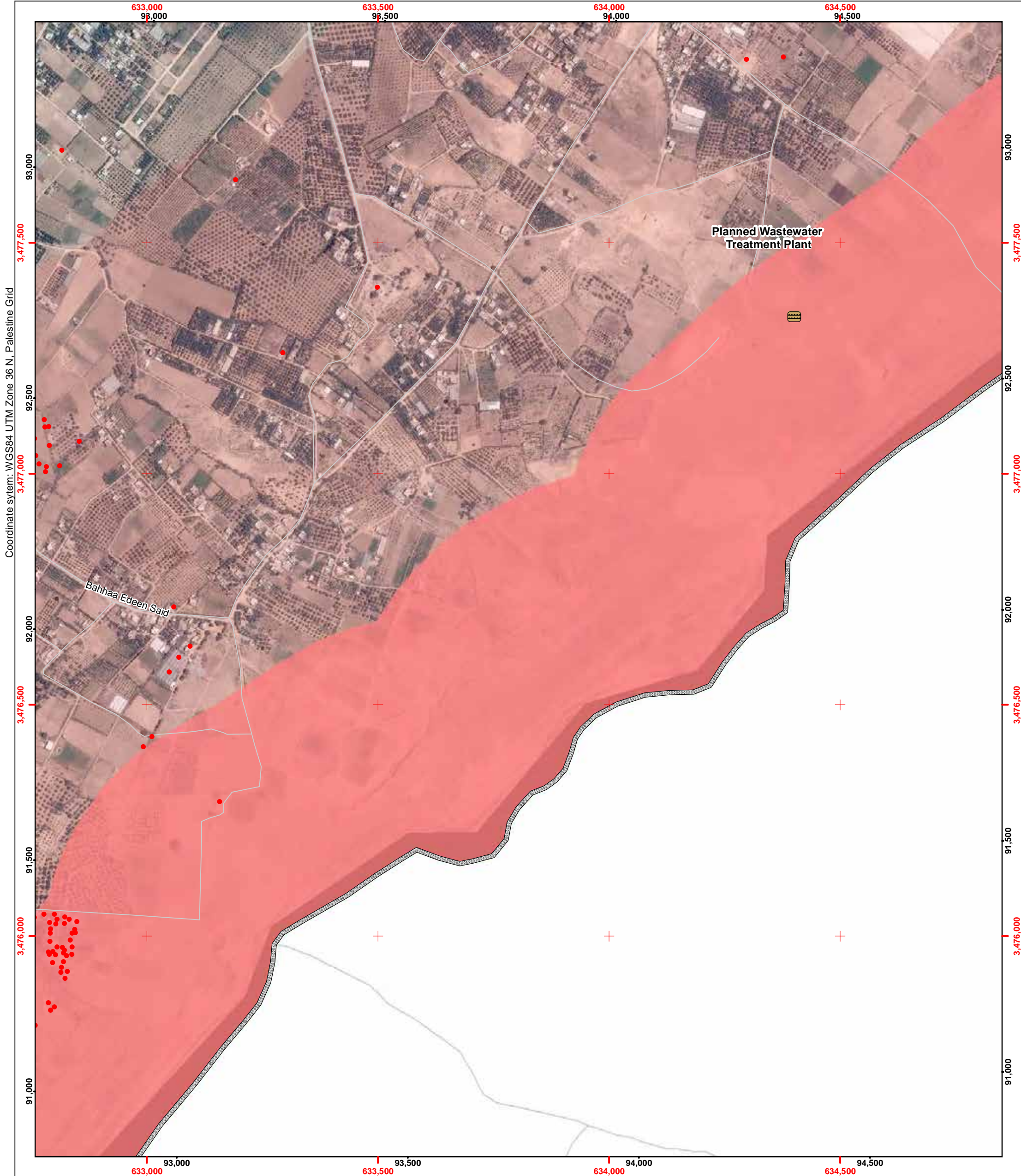
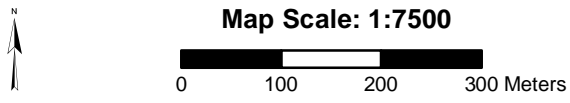
Community: Al Bureij Camp

Neighborhood:

- Damage (UNOSAT)
- ★ Damaged (Hospitals, Power Plant)
- H Hospital
- 🏠 Clinics
- 🏠 Shelter
- 🏫 Schools
- 🏫 UNRWA Schools
- 🕌 Mosque
- 🎓 University/College
- 🏨 Hotel
- 🏛️ Public Building
- 🗑️ Wastewater Treatment Plant
- Governorate border



Map production: OCHA oPt, 13 August 2014
Map and data sources: ICRC, UNOSAT, OCHA, OSM, UNRWA
Satellite image: ICRC, Pleiades
Image date: 6 July 2014
Resolution: 50cm





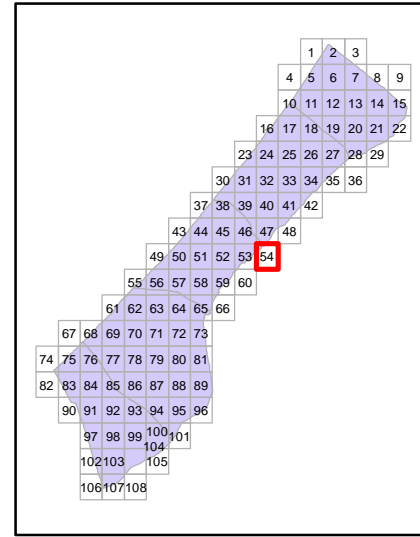
Page Number: 54

Governorate: Gaza

Community: Al Bureij Camp

Neighborhood:

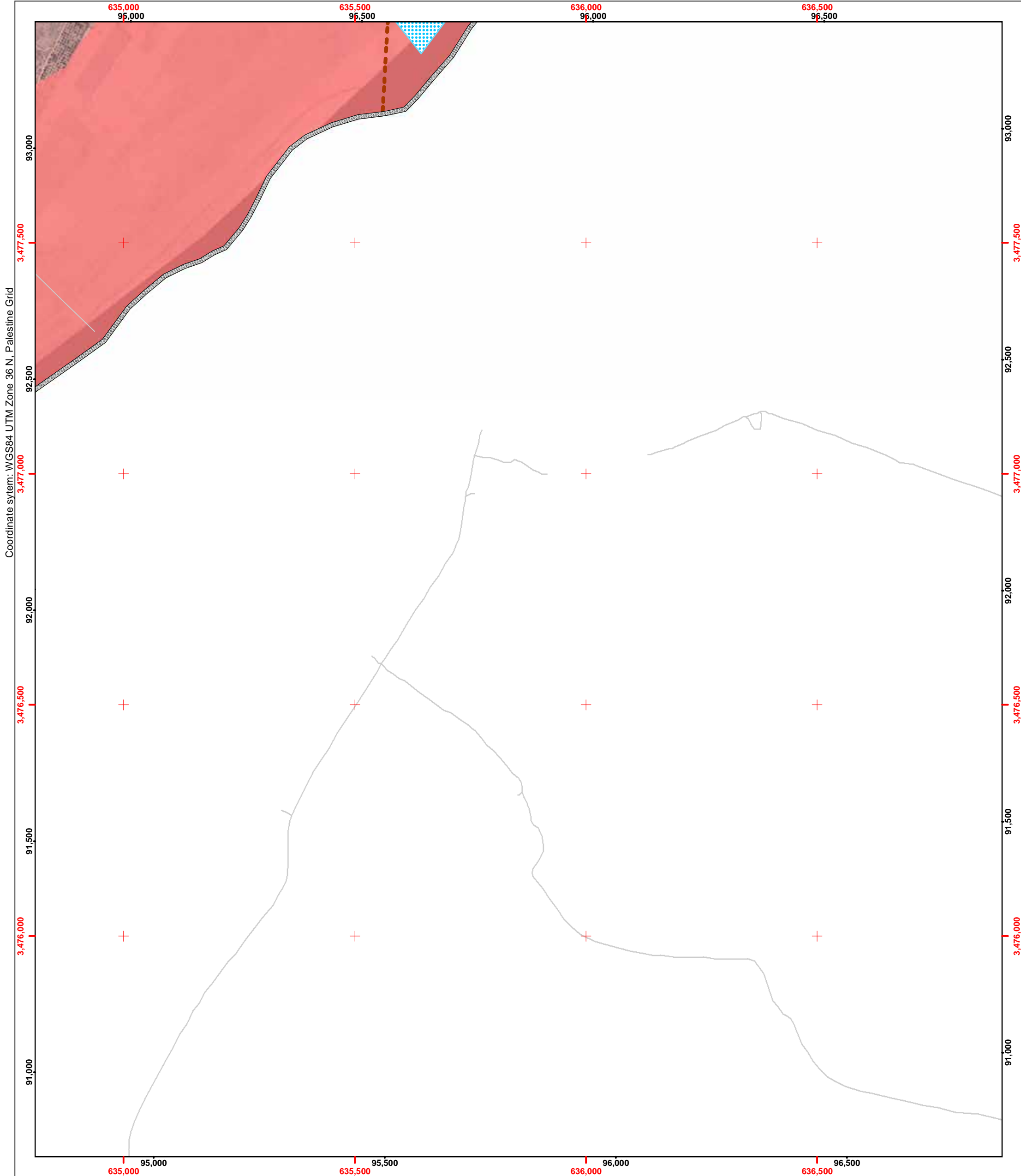
- Damage (UNOSAT)
- ★ Damaged (Hospitals, Power Plant)
- H Hospital
- 🏠 Clinics
- 🏠 Shelter
- 🏫 Schools
- 🏫 UNRWA Schools
- 🕌 Mosque
- 🎓 University/College
- 🏨 Hotel
- 🏛️ Public Building
- 🗑️ Wastewater Treatment Plant
- Governorate border



Map production: OCHA oPt, 13 August 2014
Map and data sources: ICRC, UNOSAT, OCHA, OSM, UNRWA
Satellite image: ICRC, Pleiades
Image date: 6 July 2014
Resolution: 50cm



Map Scale: 1:7500



Coordinate system: WGS84 UTM Zone 36 N, Palestine Grid



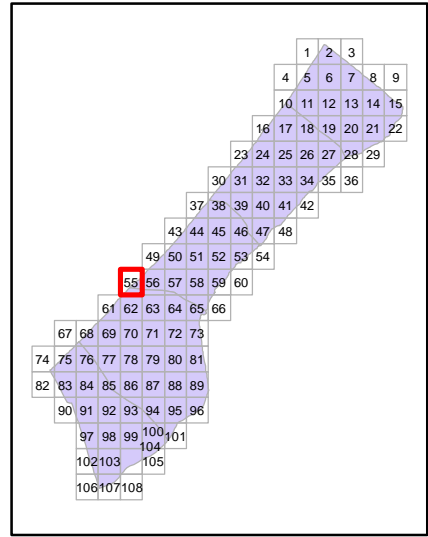
Page Number: 55

Governorate: Middle Area

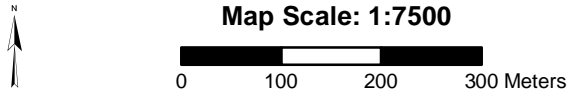
Community: Deir al Balah

Neighborhood:

- Damage (UNOSAT)
- ★ Damaged (Hospitals, Power Plant)
- H Hospital
- 🏠 Clinics
- 🏠 Shelter
- 🎓 Schools
- 🎓 UNRWA Schools
- 🕌 Mosque
- 🎓 University/College
- 🏨 Hotel
- 🏢 Public Building
- 🗑️ Wastewater Treatment Plant
- Governorate border



Map production: OCHA oPt, 13 August 2014
Map and data sources: ICRC, UNOSAT, OCHA, OSM, UNRWA
Satellite image: ICRC, Pleiades
Image date: 6 July 2014
Resolution: 50cm





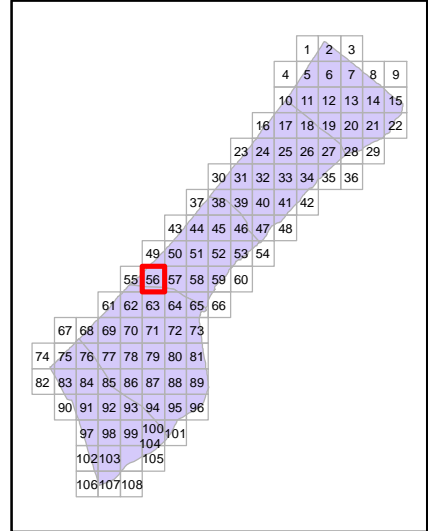
Page Number: 56

Governorate: Middle Area

Community: Deir al Balah

Neighborhood:

- Damage (UNOSAT)
- ★ Damaged (Hospitals, Power Plant)
- H Hospital
- 🏠 Clinics
- 🏠 Shelter
- 🎓 Schools
- 🎓 UNRWA Schools
- 🕌 Mosque
- 🎓 University/College
- 🏨 Hotel
- 🏢 Public Building
- 🗑️ Wastewater Treatment Plant
- Governorate border



Map production: OCHA oPt, 13 August 2014
Map and data sources: ICRC, UNOSAT, OCHA, OSM, UNRWA
Satellite image: ICRC, Pleiades
Image date: 6 July 2014
Resolution: 50cm



Map Scale: 1:7500





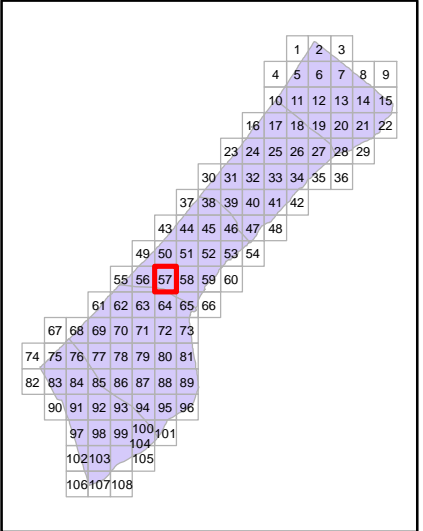
Page Number: 57

Governorate: Middle Area

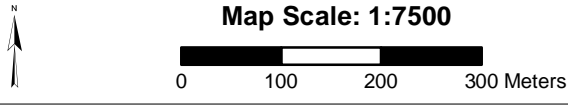
Community: Wadi as Salqa

Neighborhood:

- Damage (UNOSAT)
- ★ Damaged (Hospitals, Power Plant)
- H Hospital
- 🏠 Clinics
- 🏠 Shelter
- 🎓 Schools
- 🎓 UNRWA Schools
- 🕌 Mosque
- 🎓 University/College
- 🏨 Hotel
- 🏢 Public Building
- 🗑️ Wastewater Treatment Plant
- Governorate border



Map production: OCHA oPt, 13 August 2014
Map and data sources: ICRC, UNOSAT, OCHA, OSM, UNRWA
Satellite image: ICRC, Pleiades
Image date: 6 July 2014
Resolution: 50cm





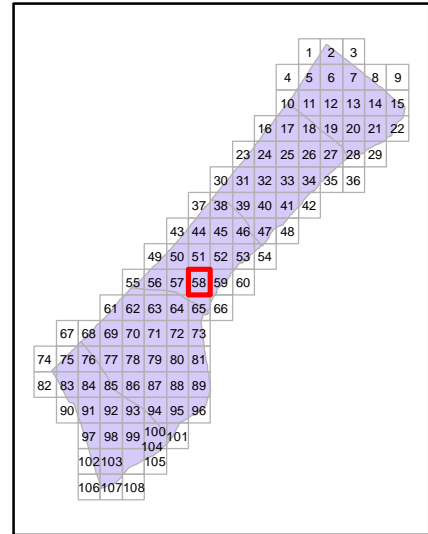
Page Number: 58

Governorate: Middle Area

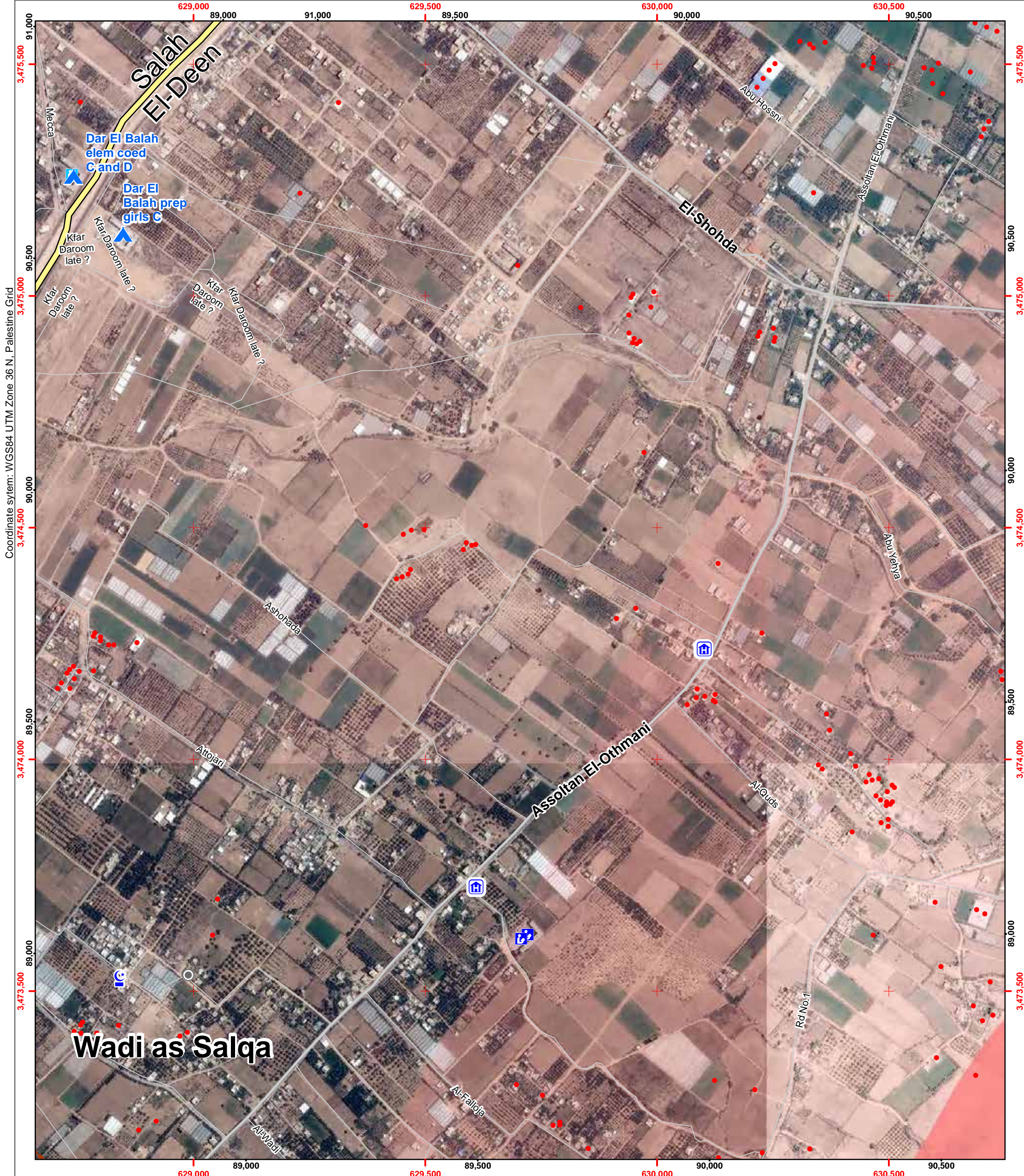
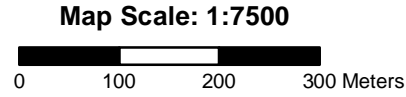
Community: Wadi as Salqa

Neighborhood:

- Damage (UNOSAT)
- ★ Damaged (Hospitals, Power Plant)
- H Hospital
- C Clinics
- ▲ Shelter
- S Schools
- UNRWA UNRWA Schools
- C Mosque
- U University/College
- H Hotel
- P Public Building
- W Wastewater Treatment Plant
- Governorate border



Map production: OCHA oPt, 13 August 2014
Map and data sources: ICRC, UNOSAT, OCHA, OSM, UNRWA
Satellite image: ICRC, Pleiades
Image date: 6 July 2014
Resolution: 50cm



Wadi as Salqa



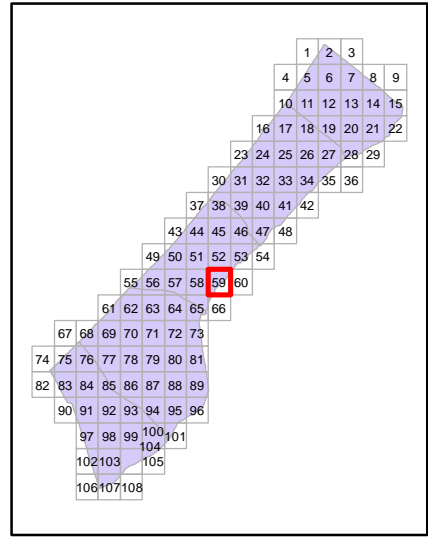
Page Number: 59

Governorate: Middle Area

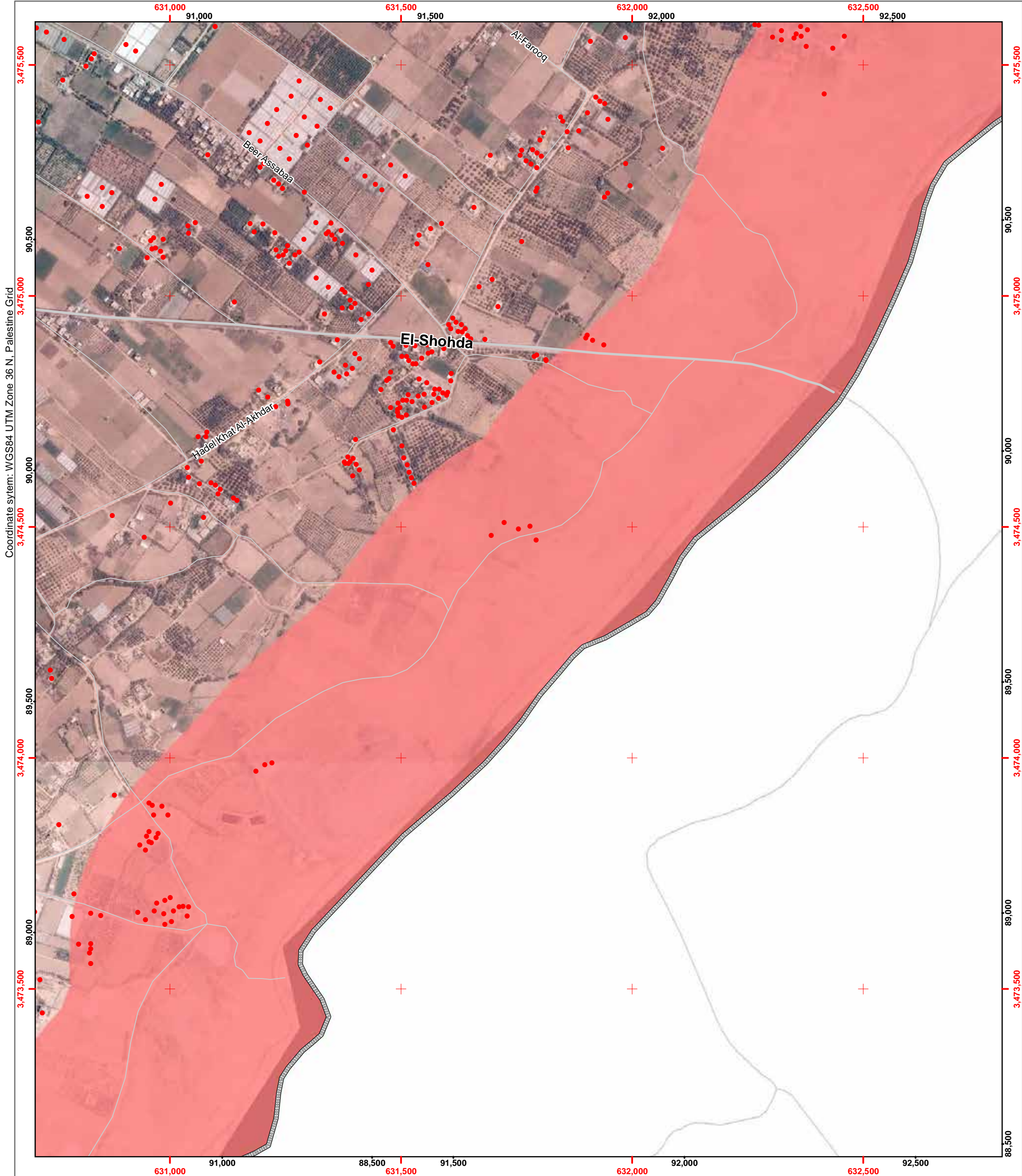
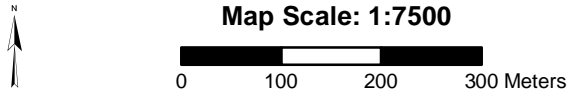
Community: Wadi as Salqa

Neighborhood:

- Damage (UNOSAT)
- ★ Damaged (Hospitals, Power Plant)
- H Hospital
- 🏠 Clinics
- 🏠 Shelter
- 🏫 Schools
- 🏫 UNRWA Schools
- 🕌 Mosque
- 🎓 University/College
- 🏨 Hotel
- 🏛️ Public Building
- 🗑️ Wastewater Treatment Plant
- Governorate border



Map production: OCHA oPt, 13 August 2014
Map and data sources: ICRC, UNOSAT, OCHA, OSM, UNRWA
Satellite image: ICRC, Pleiades
Image date: 6 July 2014
Resolution: 50cm





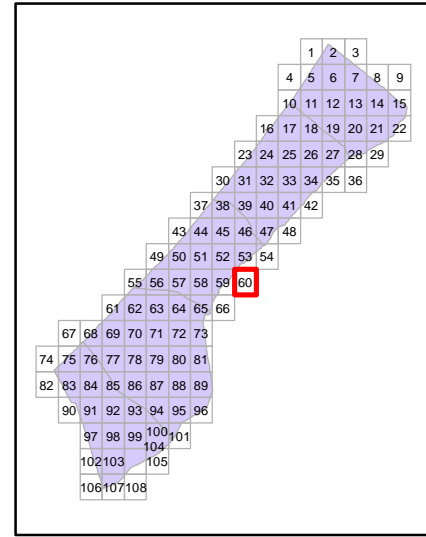
Page Number: 60

Governorate: Middle Area

Community: Al Maghazi Camp

Neighborhood:

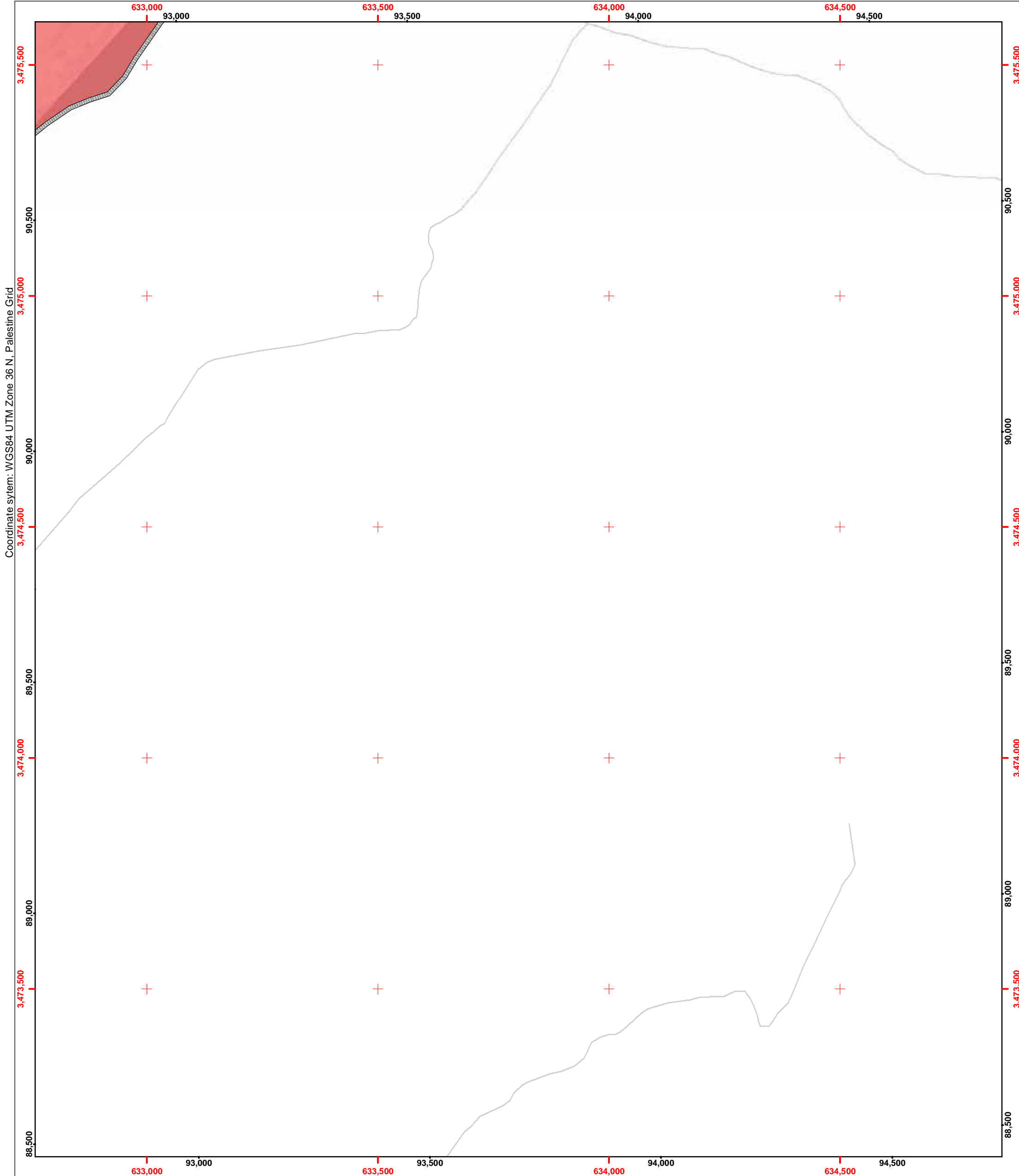
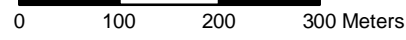
- Damage (UNOSAT)
- ★ Damaged (Hospitals, Power Plant)
- H Hospital
- 🏠 Clinics
- 🏠 Shelter
- 🏫 Schools
- 🏫 UNRWA Schools
- 🕌 Mosque
- 🎓 University/College
- 🏨 Hotel
- 🏛️ Public Building
- 🗑️ Wastewater Treatment Plant
- Governorate border



Map production: OCHA oPt, 13 August 2014
Map and data sources: ICRC, UNOSAT, OCHA, OSM, UNRWA
Satellite image: ICRC, Pleiades
Image date: 6 July 2014
Resolution: 50cm



Map Scale: 1:7500





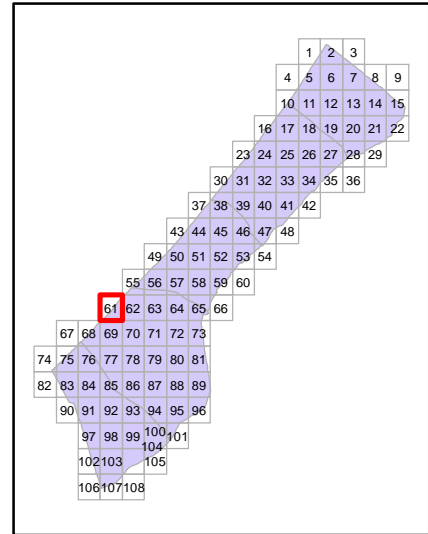
Page Number: 61

Governorate: Khan Yunis

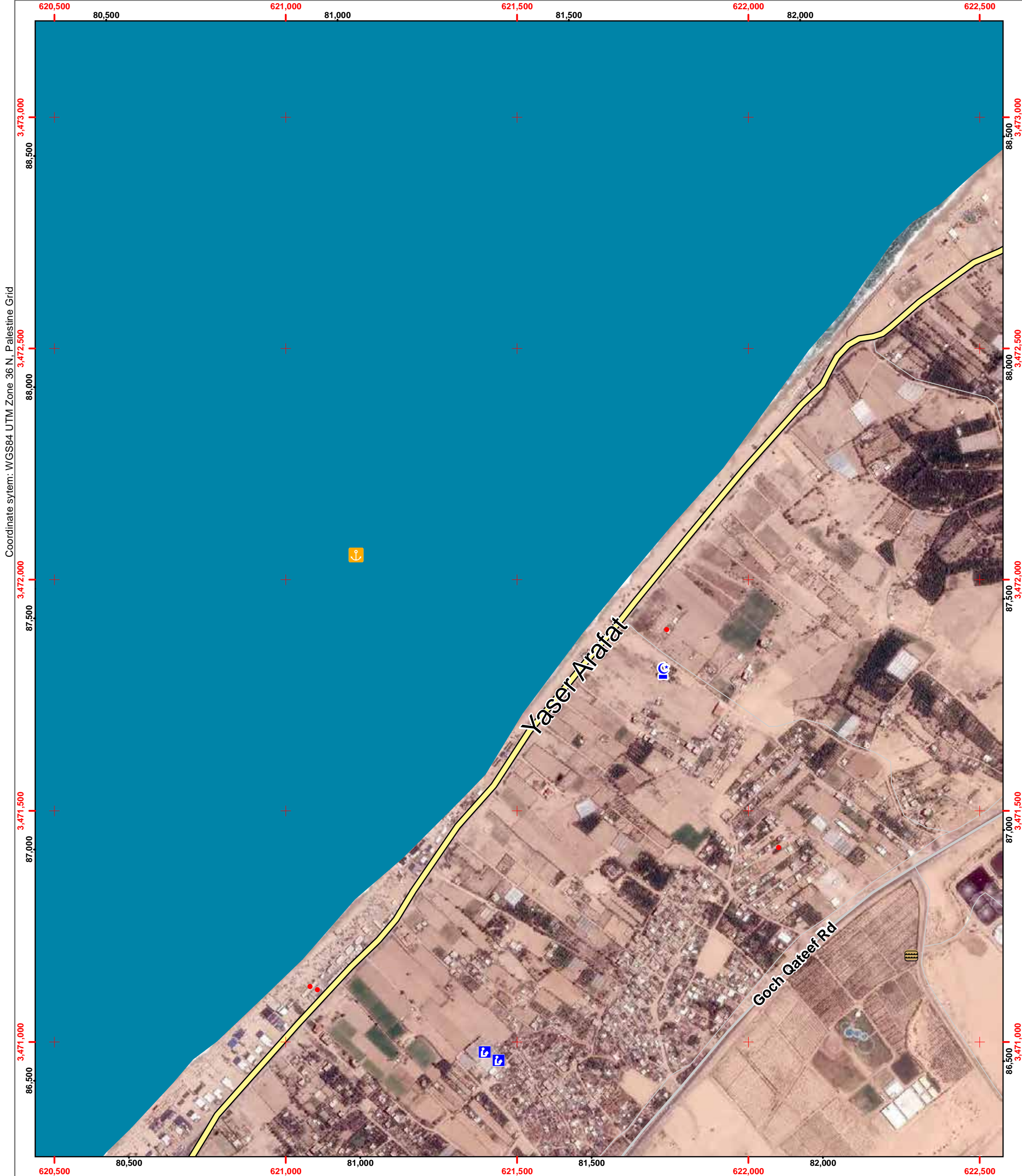
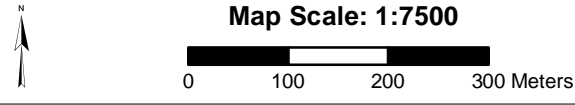
Community: Khan Yunis

Neighborhood:

- Damage (UNOSAT)
- ★ Damaged (Hospitals, Power Plant)
- H Hospital
- 🏠 Clinics
- 🏠 Shelter
- 🎓 Schools
- 🎓 UNRWA Schools
- 🕌 Mosque
- 🎓 University/College
- 🏨 Hotel
- 🏢 Public Building
- 🗑️ Wastewater Treatment Plant
- Governorate border



Map production: OCHA oPt, 13 August 2014
Map and data sources: ICRC, UNOSAT, OCHA, OSM, UNRWA
Satellite image: ICRC, Pleiades
Image date: 6 July 2014
Resolution: 50cm





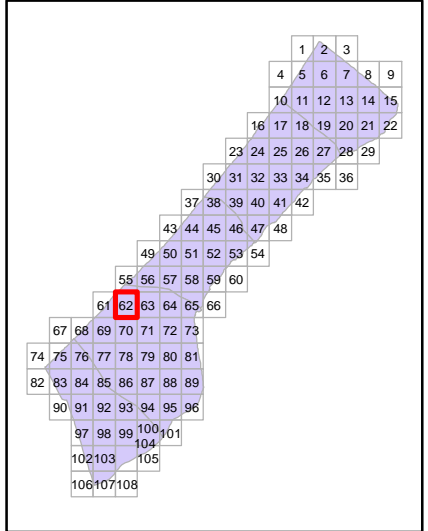
Page Number: 62

Governorate: Khan Yunis

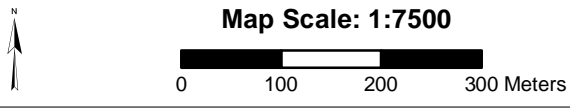
Community: Khan Yunis

Neighborhood:

- Damage (UNOSAT)
- ★ Damaged (Hospitals, Power Plant)
- H Hospital
- 🏠 Clinics
- 🏠 Shelter
- 🎓 Schools
- 🎓 UNRWA Schools
- 🕌 Mosque
- 🎓 University/College
- 🏨 Hotel
- 🏢 Public Building
- 🗑️ Wastewater Treatment Plant
- Governorate border



Map production: OCHA oPt, 13 August 2014
Map and data sources: ICRC, UNOSAT, OCHA, OSM, UNRWA
Satellite image: ICRC, Pleiades
Image date: 6 July 2014
Resolution: 50cm





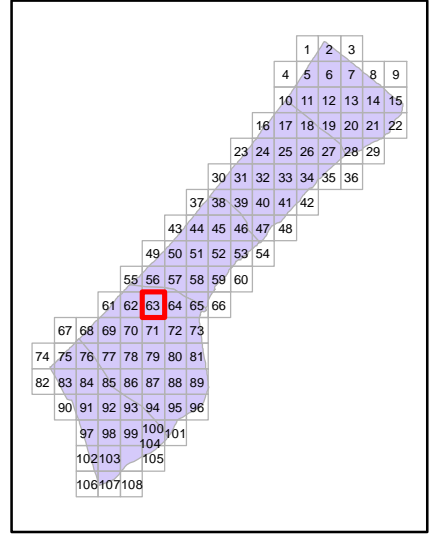
Page Number: 63

Governorate: Khan Yunis

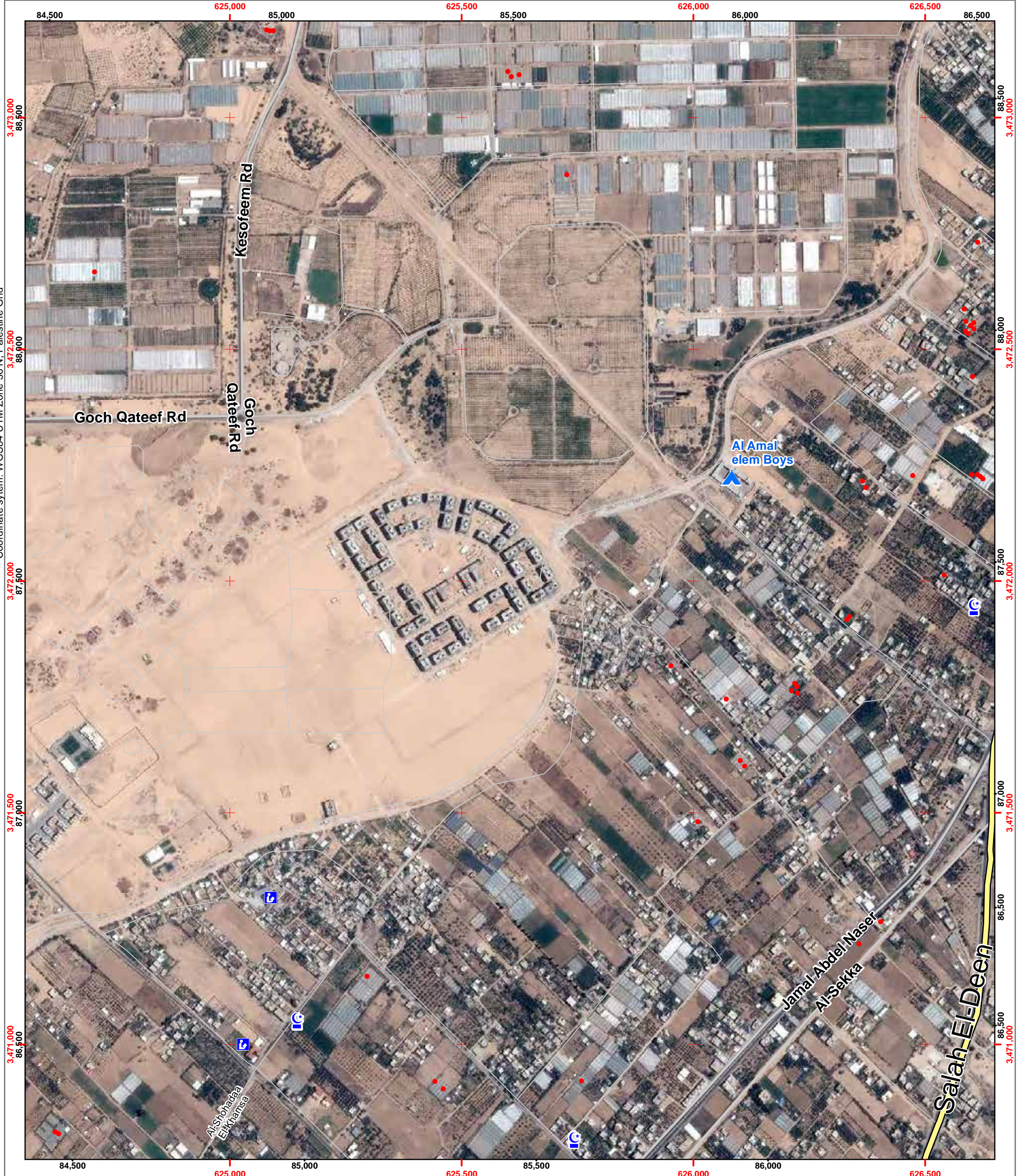
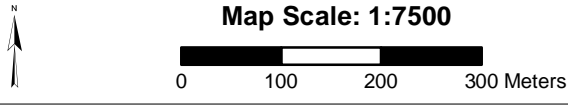
Community: Khan Yunis

Neighborhood:

- Damage (UNOSAT)
- ★ Damaged (Hospitals, Power Plant)
- H Hospital
- C Clinics
- A Shelter
- S Schools
- UNRWA UNRWA Schools
- C Mosque
- U University/College
- H Hotel
- P Public Building
- W Wastewater Treatment Plant
- Governorate border



Map production: OCHA oPt, 13 August 2014
Map and data sources: ICRC, UNOSAT, OCHA, OSM, UNRWA
Satellite image: ICRC, Pleiades
Image date: 6 July 2014
Resolution: 50cm



Coordinate system: WGS84 UTM Zone 36 N, Palestine Grid



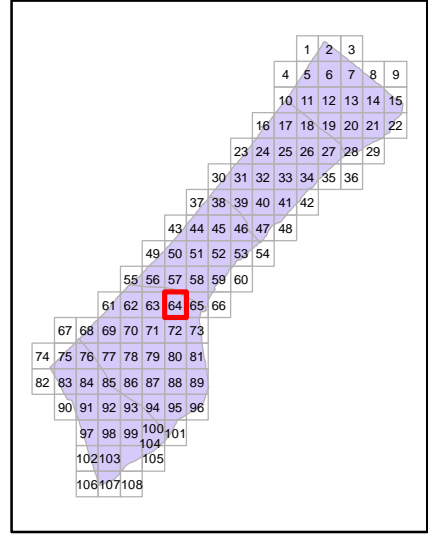
Page Number: 64

Governorate: Middle Area

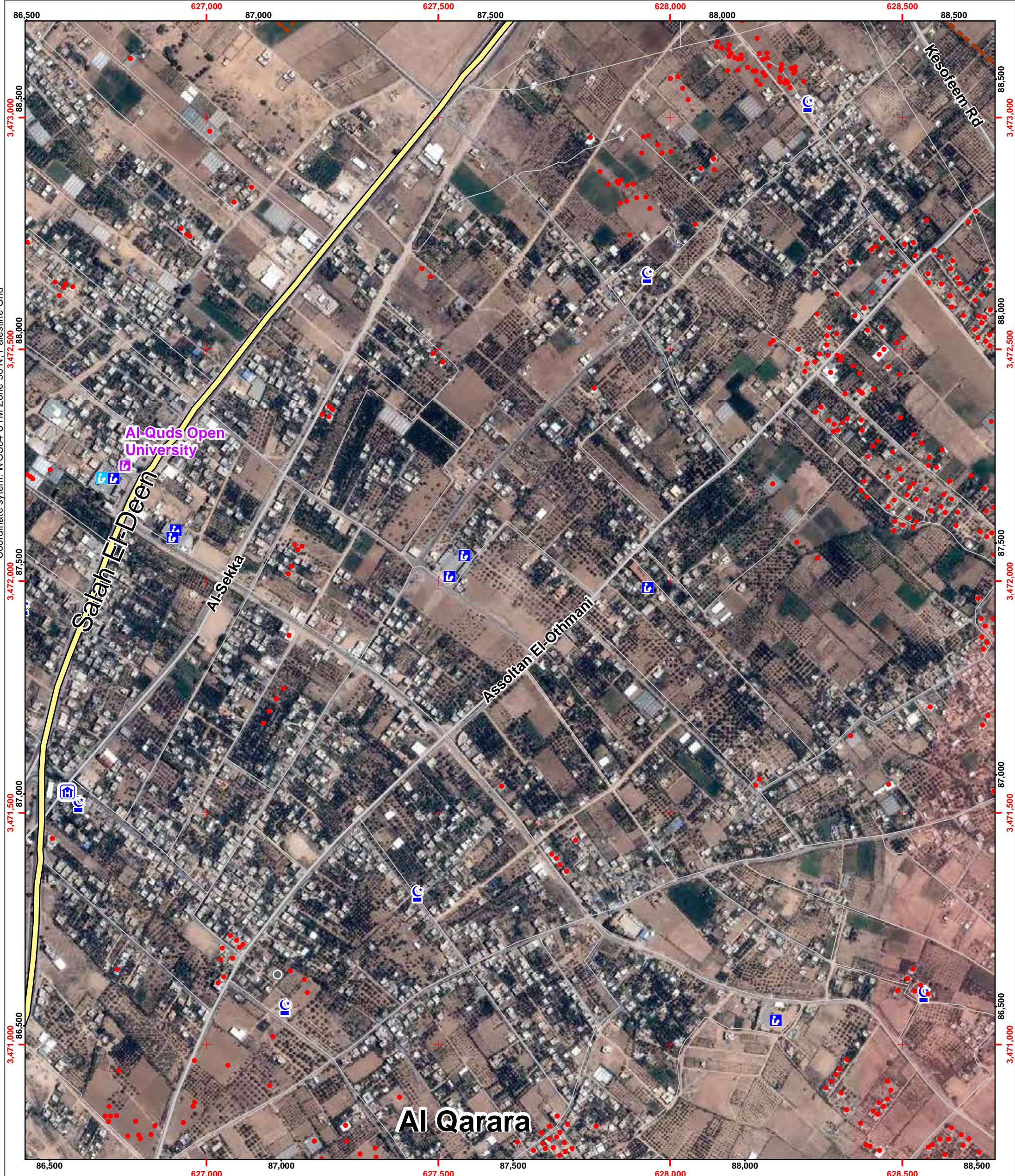
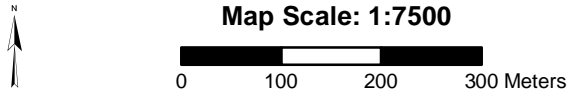
Community: Wadi as Salqa

Neighborhood:

- Damage (UNOSAT)
- ★ Damaged (Hospitals, Power Plant)
- H Hospital
- 🏠 Clinics
- 🏠 Shelter
- 🎓 Schools
- 🎓 UNRWA Schools
- 🕌 Mosque
- 🎓 University/College
- 🏨 Hotel
- 🏢 Public Building
- 🗑️ Wastewater Treatment Plant
- Governorate border



Map production: OCHA oPt, 13 August 2014
Map and data sources: ICRC, UNOSAT, OCHA, OSM, UNRWA
Satellite image: ICRC, Pleiades
Image date: 6 July 2014
Resolution: 50cm



Al Qarara



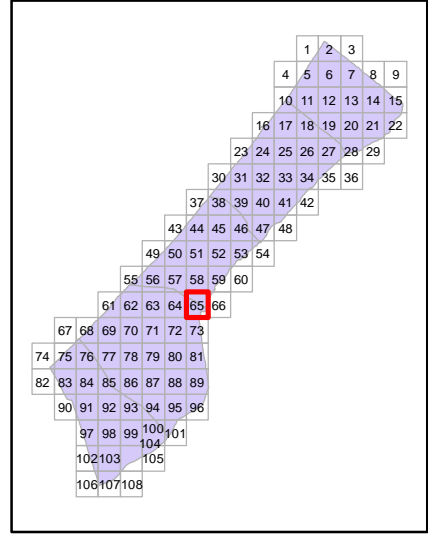
Page Number: 65

Governorate: Middle Area

Community: Wadi as Salqa

Neighborhood:

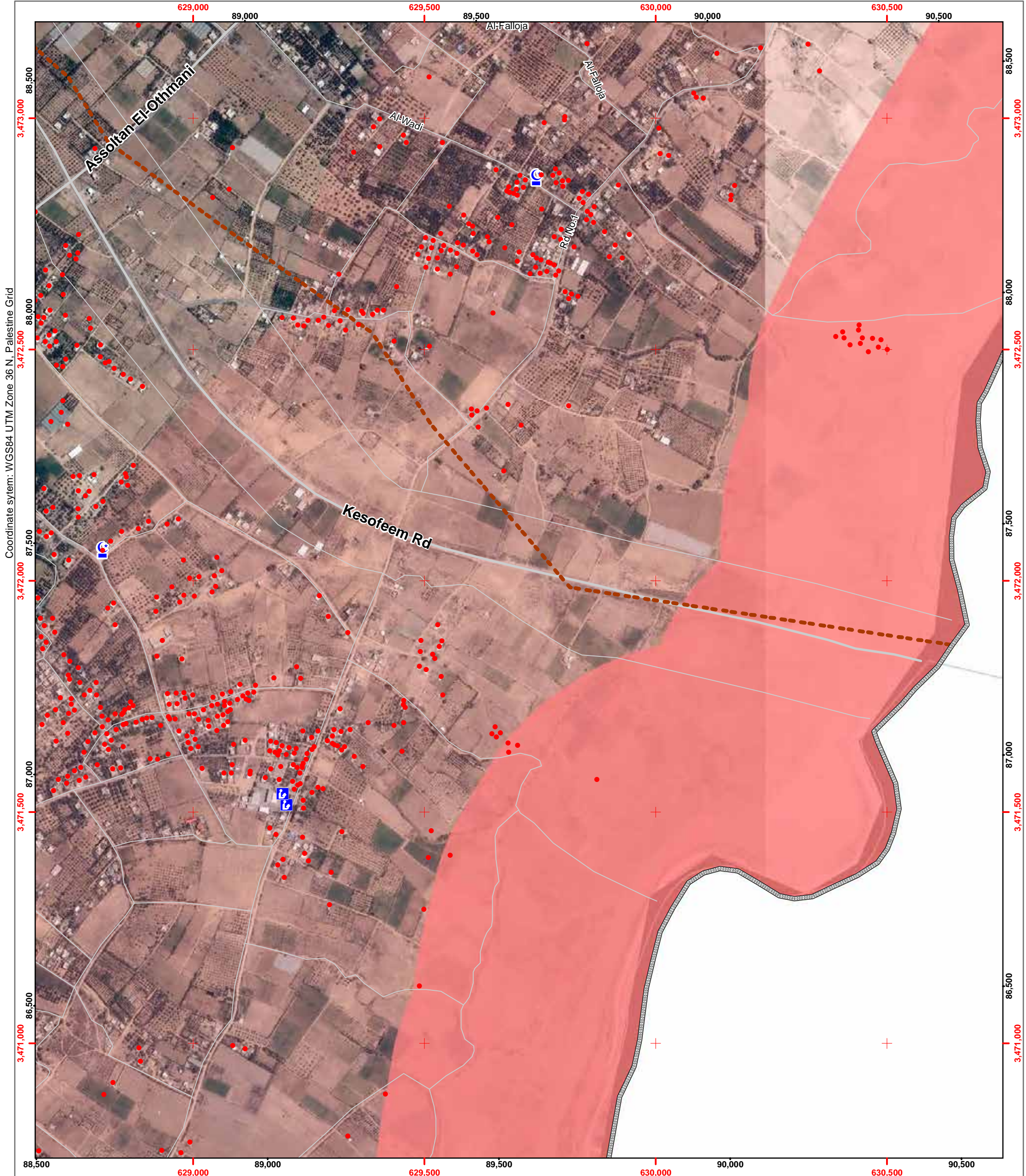
- Damage (UNOSAT)
- ★ Damaged (Hospitals, Power Plant)
- Hospital
- Clinics
- Shelter
- Schools
- UNRWA Schools
- Mosque
- University/College
- Hotel
- Public Building
- Wastewater Treatment Plant
- Governorate border



Map production: OCHA oPt, 13 August 2014
Map and data sources: ICRC, UNOSAT, OCHA, OSM, UNRWA
Satellite image: ICRC, Pleiades
Image date: 6 July 2014
Resolution: 50cm



Map Scale: 1:7500





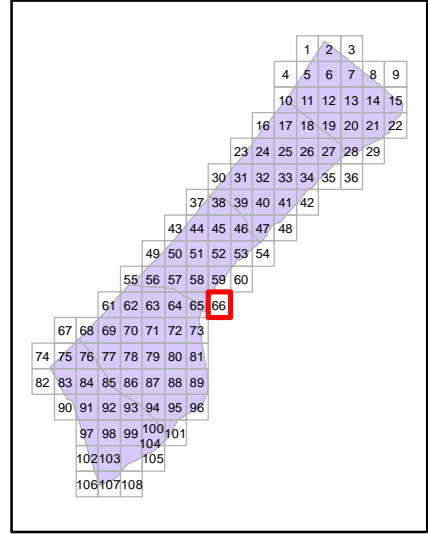
Page Number: 66

Governorate: Middle Area

Community: Wadi as Salqa

Neighborhood:

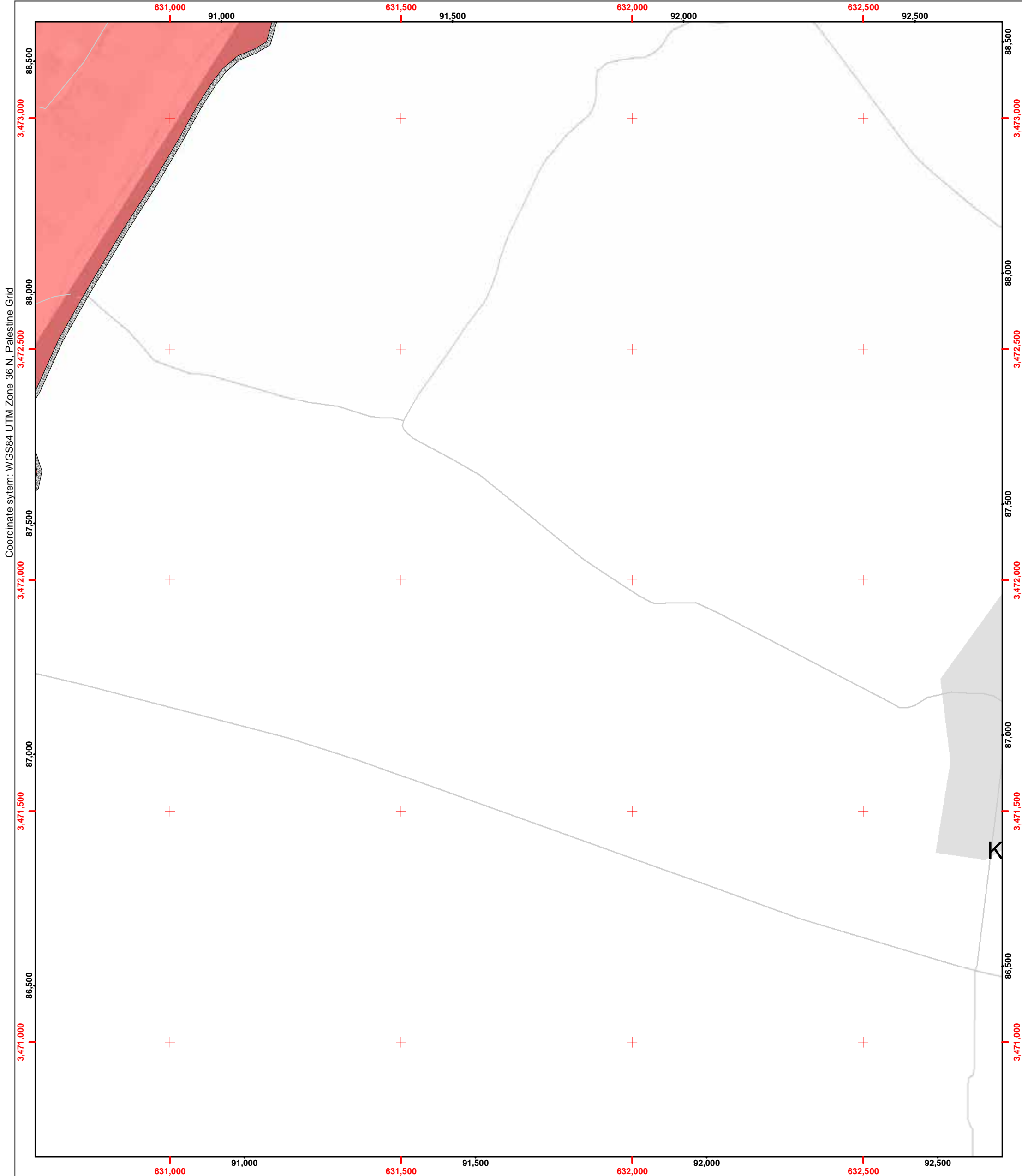
- Damage (UNOSAT)
- ★ Damaged (Hospitals, Power Plant)
- H Hospital
- 🏠 Clinics
- 🏠 Shelter
- 🎓 Schools
- 🎓 UNRWA Schools
- 🕌 Mosque
- 🎓 University/College
- 🏨 Hotel
- 🏢 Public Building
- 🗑️ Wastewater Treatment Plant
- Governorate border



Map production: OCHA oPt, 13 August 2014
Map and data sources: ICRC, UNOSAT, OCHA, OSM, UNRWA
Satellite image: ICRC, Pleiades
Image date: 6 July 2014
Resolution: 50cm



Map Scale: 1:7500





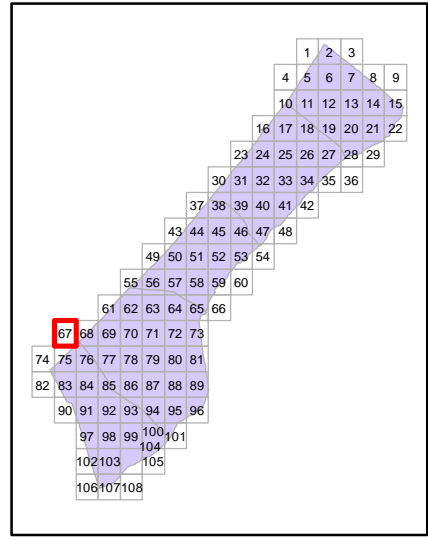
Page Number: 67

Governorate: Rafah

Community: Al Mawasi (Khan Yunis)

Neighborhood:


- Damage (UNOSAT)
- ★ Damaged (Hospitals, Power Plant)
- H Hospital
- 🏠 Clinics
- 🏠 Shelter
- 🎓 Schools
- 🎓 UNRWA Schools
- 🕌 Mosque
- 🎓 University/College
- 🏨 Hotel
- 🏛️ Public Building
- 🗑️ Wastewater Treatment Plant
- Governorate border



Map production: OCHA oPt, 13 August 2014
Map and data sources: ICRC, UNOSAT, OCHA, OSM, UNRWA
Satellite image: ICRC, Pleiades
Image date: 6 July 2014
Resolution: 50cm



Map Scale: 1:7500





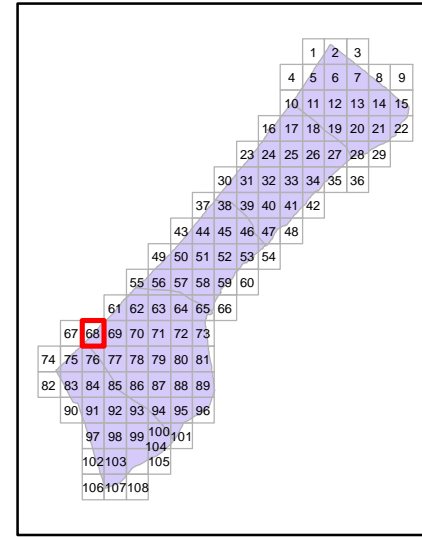
Page Number: 68

Governorate: Rafah

Community: Al Mawasi (Khan Yunis)

Neighborhood:

- Damage (UNOSAT)
- ★ Damaged (Hospitals, Power Plant)
- H Hospital
- C Clinics
- ▲ Shelter
- S Schools
- UNRWA UNRWA Schools
- C Mosque
- U University/College
- H Hotel
- P Public Building
- W Wastewater Treatment Plant
- Governorate border



Map production: OCHA oPt, 13 August 2014
Map and data sources: ICRC, UNOSAT, OCHA, OSM, UNRWA
Satellite image: ICRC, Pleiades
Image date: 6 July 2014
Resolution: 50cm



Map Scale: 1:7500





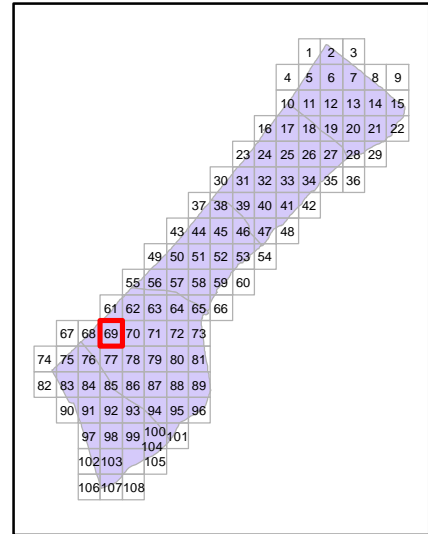
Page Number: 69

Governorate: Khan Yunis

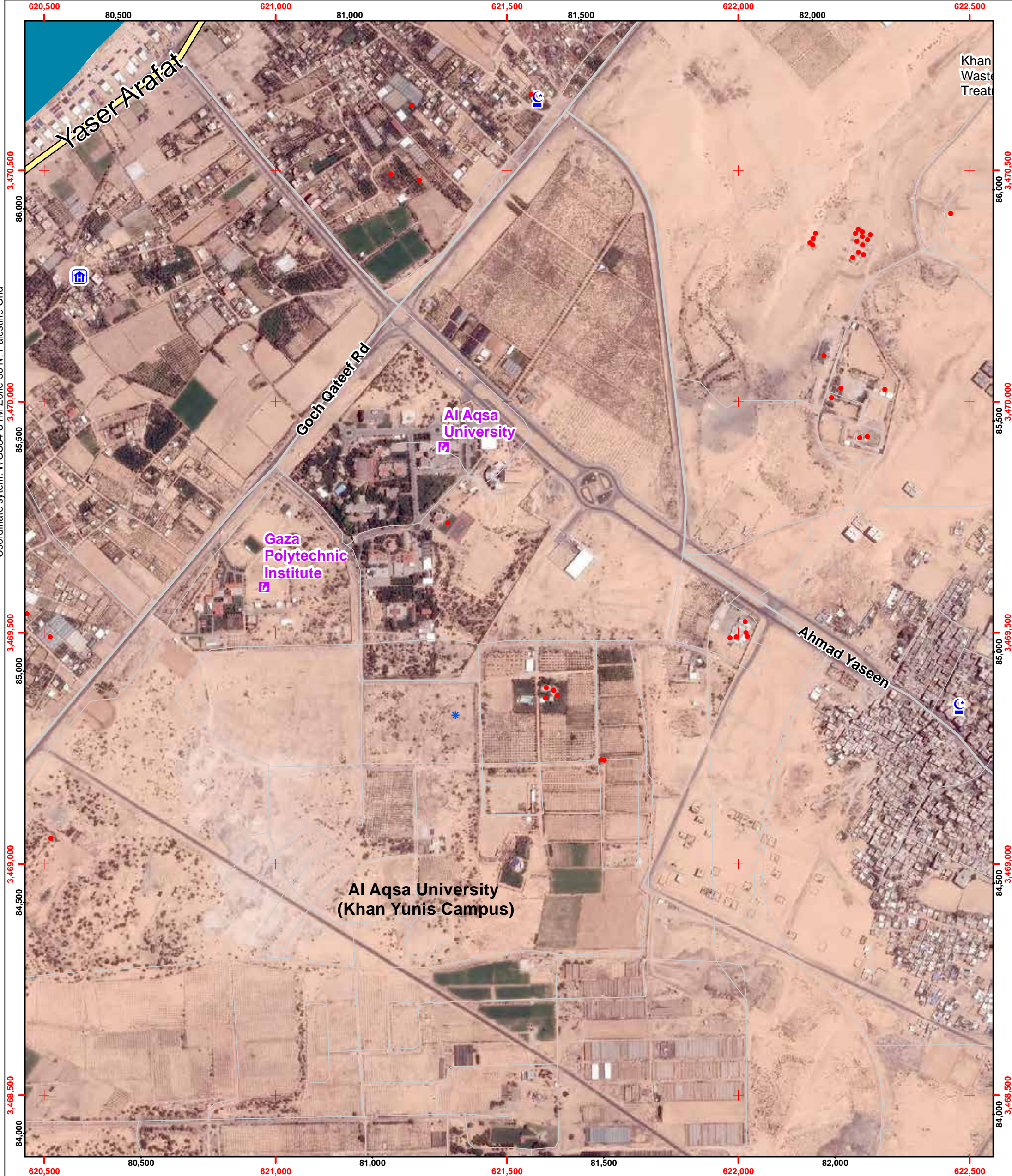
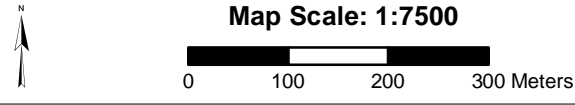
Community: Khan Yunis Camp

Neighborhood:

- Damage (UNOSAT)
- ★ Damaged (Hospitals, Power Plant)
- Hospital
- Clinics
- Shelter
- Schools
- UNRWA Schools
- Mosque
- University/College
- Hotel
- Public Building
- Wastewater Treatment Plant
- Governorate border



Map production: OCHA oPt, 13 August 2014
Map and data sources: ICRC, UNOSAT, OCHA, OSM, UNRWA
Satellite image: ICRC, Pleiades
Image date: 6 July 2014
Resolution: 50cm



Coordinate system: WGS84 UTM Zone 36 N, Palestine Grid



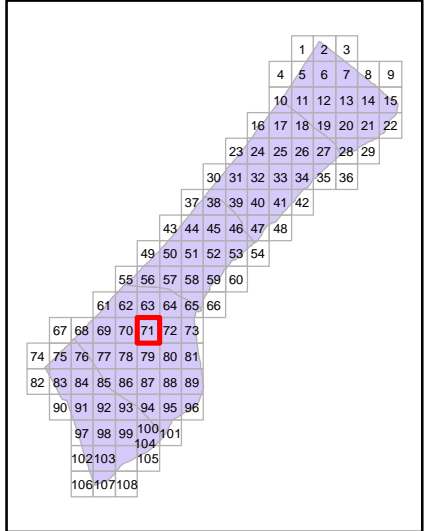
Page Number: 71

Governorate: Khan Yunis

Community: Bani Suheila

Neighborhood:

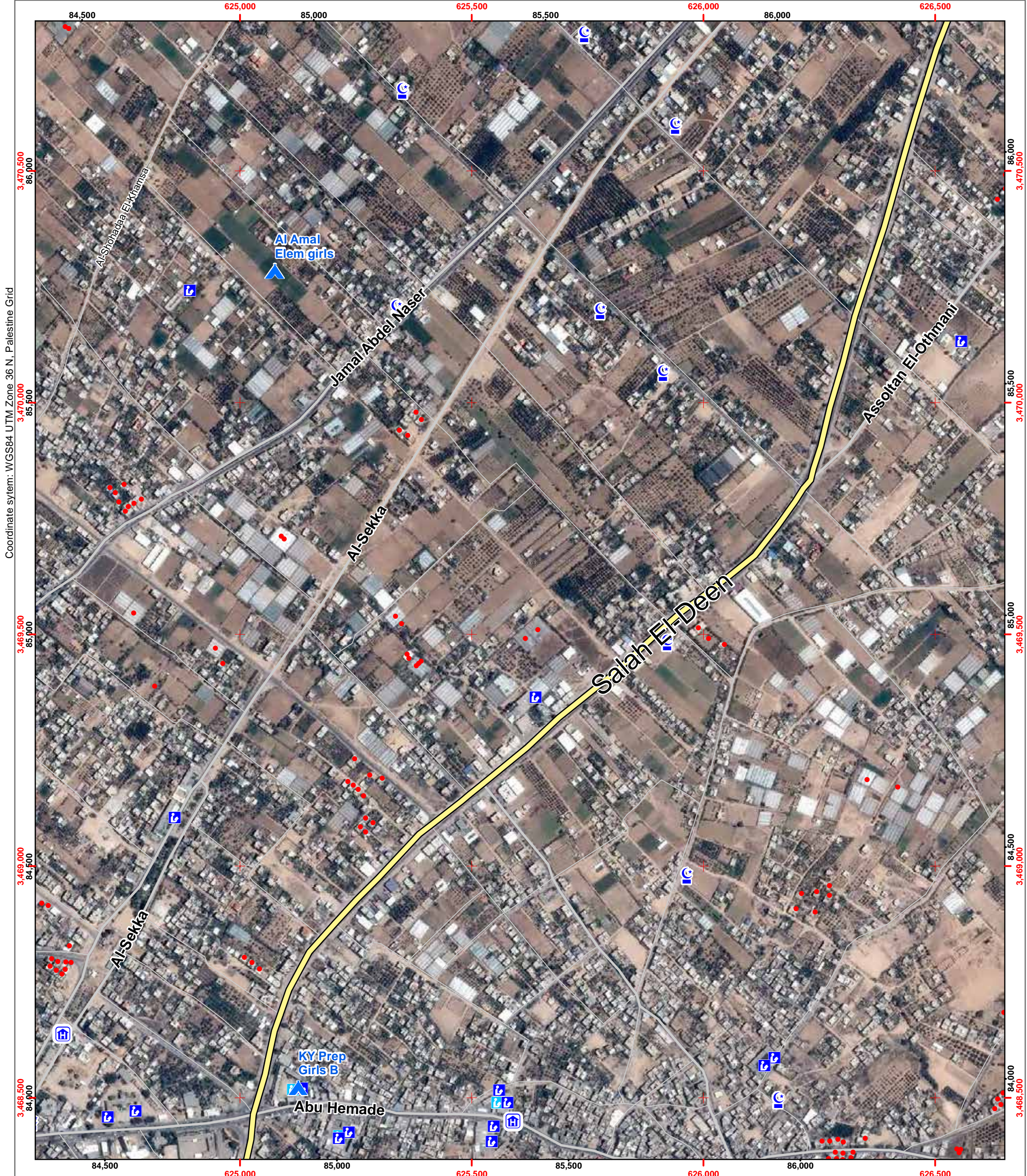
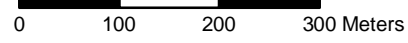
- Damage (UNOSAT)
- ★ Damaged (Hospitals, Power Plant)
- H Hospital
- 🏠 Clinics
- 🏠 Shelter
- 🎓 Schools
- 🎓 UNRWA Schools
- 🕌 Mosque
- 🎓 University/College
- 🏨 Hotel
- 🏢 Public Building
- 🗑️ Wastewater Treatment Plant
- Governorate border



Map production: OCHA oPt, 13 August 2014
Map and data sources: ICRC, UNOSAT, OCHA, OSM, UNRWA
Satellite image: ICRC, Pleiades
Image date: 6 July 2014
Resolution: 50cm



Map Scale: 1:7500



Coordinate system: WGS84 UTM Zone 36 N, Palestine Grid



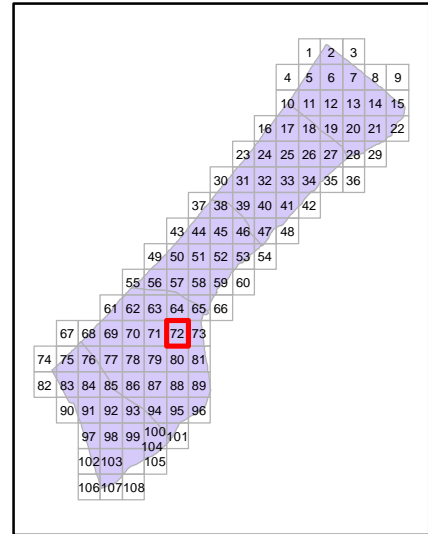
Page Number: 72

Governorate: Khan Yunis

Community: Bani Suheila

Neighborhood:

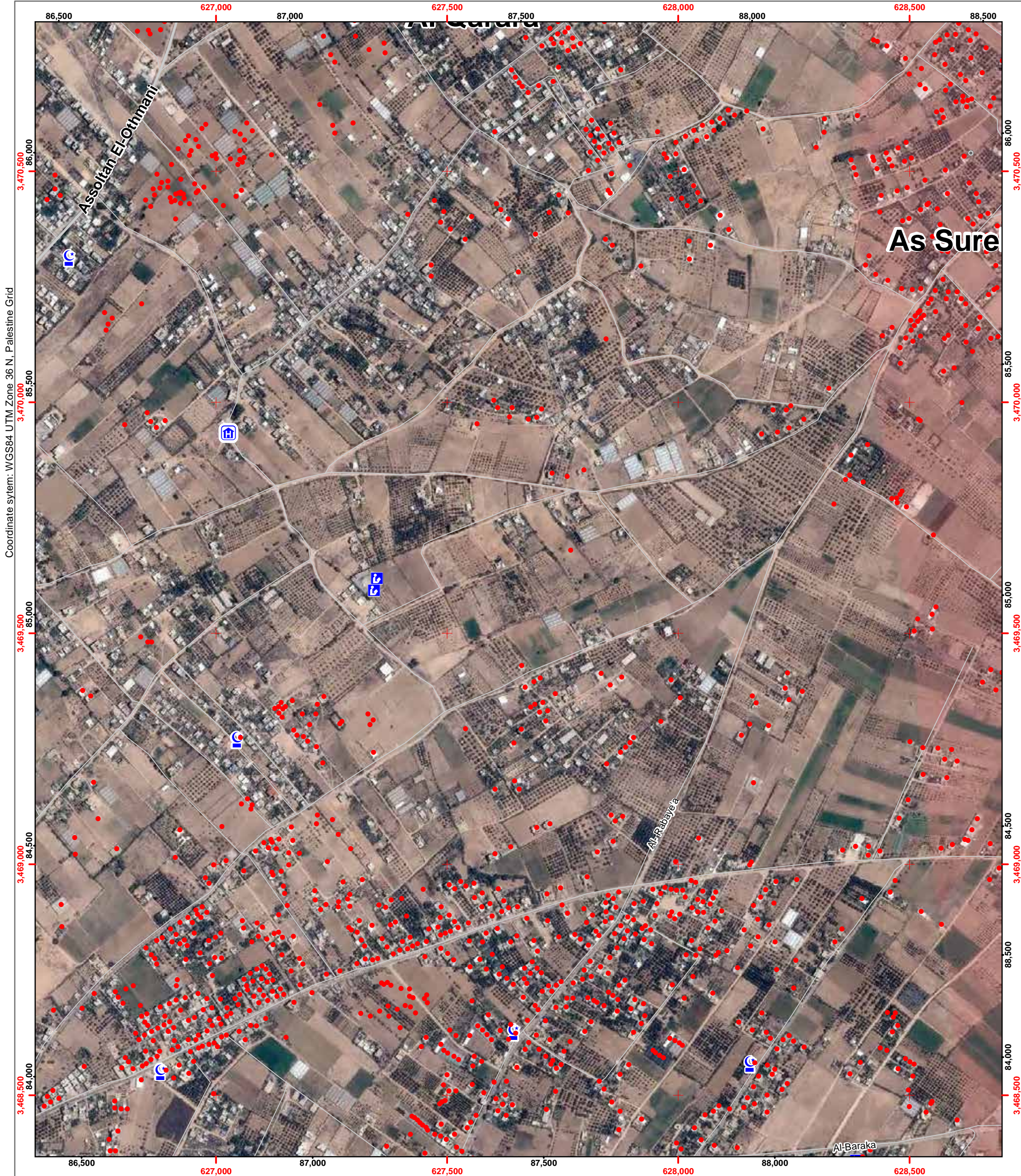
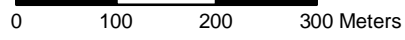
- Damage (UNOSAT)
- ★ Damaged (Hospitals, Power Plant)
- Hospital
- Clinics
- Shelter
- Schools
- UNRWA Schools
- Mosque
- University/College
- Hotel
- Public Building
- Wastewater Treatment Plant
- Governorate border



Map production: OCHA oPt, 13 August 2014
Map and data sources: ICRC, UNOSAT, OCHA, OSM, UNRWA
Satellite image: ICRC, Pleiades
Image date: 6 July 2014
Resolution: 50cm



Map Scale: 1:7500





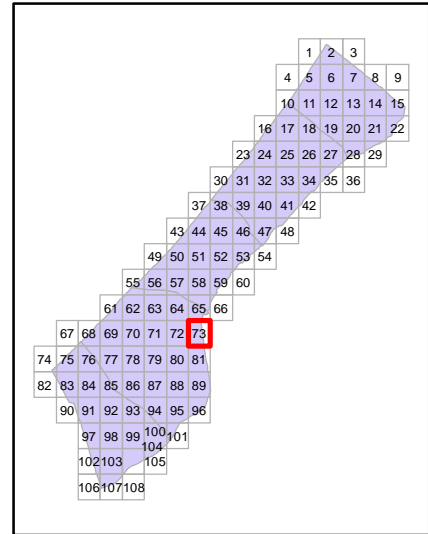
Page Number: 73

Governorate: Khan Yunis

Community: Bani Suheila

Neighborhood:

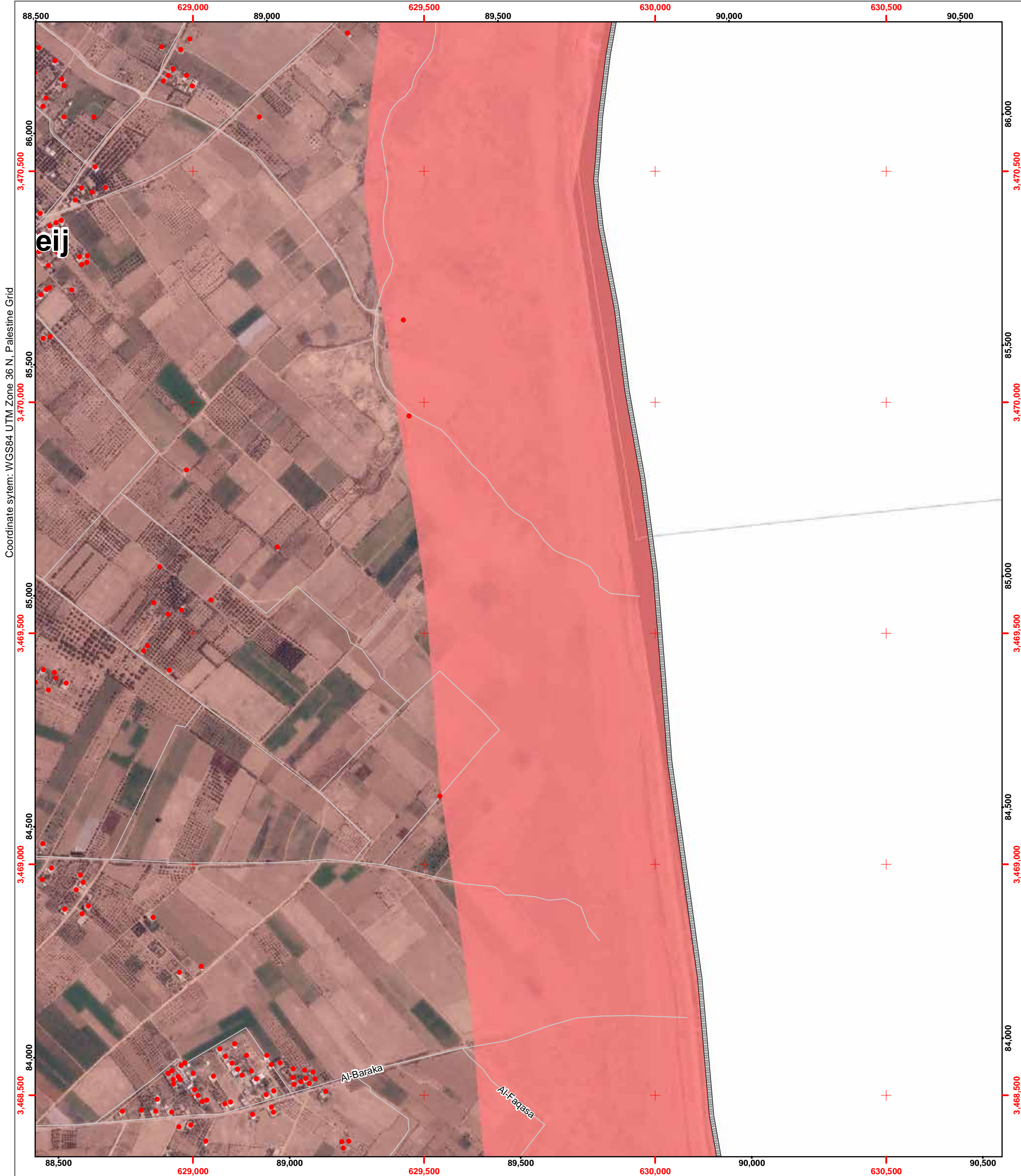
- Damage (UNOSAT)
- ★ Damaged (Hospitals, Power Plant)
- H Hospital
- 🏠 Clinics
- 🏠 Shelter
- 🎓 Schools
- 🎓 UNRWA Schools
- 🕌 Mosque
- 🎓 University/College
- 🏨 Hotel
- 🏢 Public Building
- 🗑️ Wastewater Treatment Plant
- Governorate border



Map production: OCHA oPt, 13 August 2014
Map and data sources: ICRC, UNOSAT, OCHA, OSM, UNRWA
Satellite image: ICRC, Pleiades
Image date: 6 July 2014
Resolution: 50cm



Map Scale: 1:7500





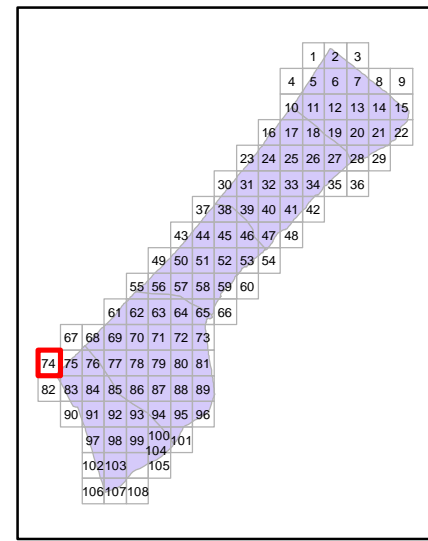
Page Number: 74

Governorate: Rafah

Community: Al Qarya as Suwaydiya

Neighborhood:


- Damage (UNOSAT)
- ★ Damaged (Hospitals, Power Plant)
- H Hospital
- 🏠 Clinics
- 🏠 Shelter
- 🎓 Schools
- 🎓 UNRWA Schools
- 🕌 Mosque
- 🎓 University/College
- 🏨 Hotel
- 🏢 Public Building
- 🗑️ Wastewater Treatment Plant
- Governorate border



Map production: OCHA oPt, 13 August 2014
Map and data sources: ICRC, UNOSAT, OCHA, OSM, UNRWA
Satellite image: ICRC, Pleiades
Image date: 6 July 2014
Resolution: 50cm



Map Scale: 1:7500





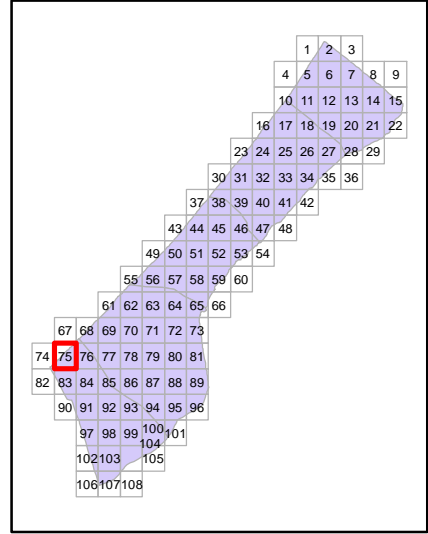
Page Number: 75

Governorate: Rafah

Community: Al Mawasi (Rafah)

Neighborhood:

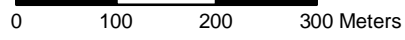
- Damage (UNOSAT)
- ★ Damaged (Hospitals, Power Plant)
- Hospital
- Clinics
- Shelter
- Schools
- UNRWA Schools
- Mosque
- University/College
- Hotel
- Public Building
- Wastewater Treatment Plant
- Governorate border



Map production: OCHA oPt, 13 August 2014
Map and data sources: ICRC, UNOSAT, OCHA, OSM, UNRWA
Satellite image: ICRC, Pleiades
Image date: 6 July 2014
Resolution: 50cm



Map Scale: 1:7500





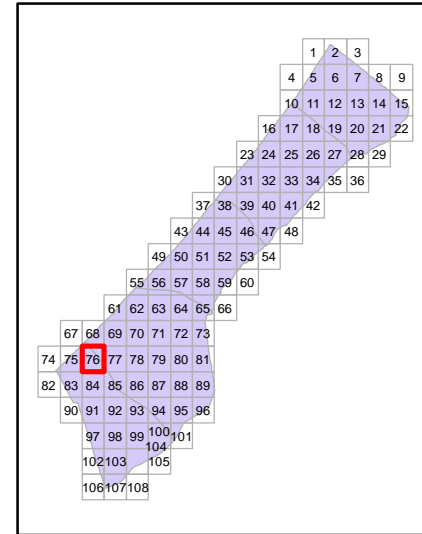
Page Number: 76

Governorate: Rafah

Community: Al Mawasi (Khan Yunis)

Neighborhood:

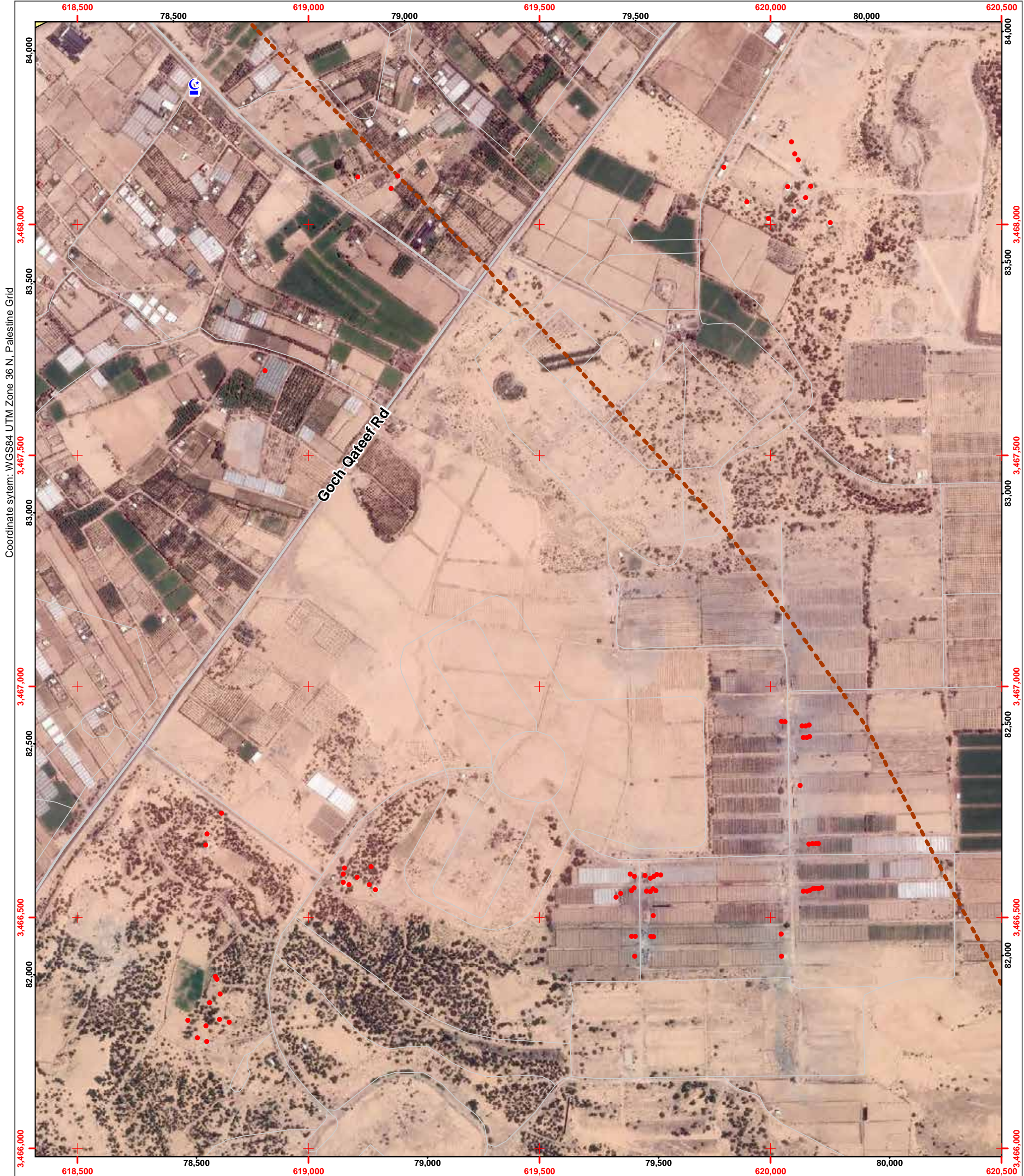
- Damage (UNOSAT)
- ★ Damaged (Hospitals, Power Plant)
- H Hospital
- C Clinics
- ▲ Shelter
- S Schools
- UNRWA UNRWA Schools
- C Mosque
- U University/College
- H Hotel
- P Public Building
- W Wastewater Treatment Plant
- Governorate border



Map production: OCHA oPt, 13 August 2014
Map and data sources: ICRC, UNOSAT, OCHA, OSM, UNRWA
Satellite image: ICRC, Pleiades
Image date: 6 July 2014
Resolution: 50cm



Map Scale: 1:7500





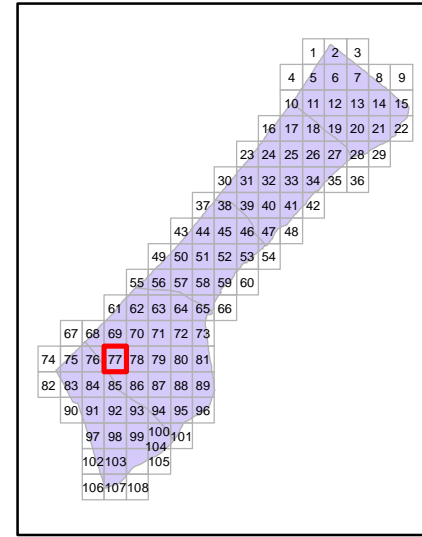
Page Number: 77

Governorate: Rafah

Community: Qizan an Najjar

Neighborhood:

- Damage (UNOSAT)
- ★ Damaged (Hospitals, Power Plant)
- H Hospital
- 🏠 Clinics
- 🏠 Shelter
- 🏫 Schools
- 🏫 UNRWA Schools
- 🕌 Mosque
- 🎓 University/College
- 🏨 Hotel
- 🏛️ Public Building
- 🗑️ Wastewater Treatment Plant
- Governorate border



Map production: OCHA oPt, 13 August 2014
Map and data sources: ICRC, UNOSAT, OCHA, OSM, UNRWA
Satellite image: ICRC, Pleiades
Image date: 6 July 2014
Resolution: 50cm



Map Scale: 1:7500



Qizan an Najjar

Al-Sekka
Khan Yunis
Rafah
Al-Sharqi

Coordinate system: WGS84 UTM Zone 36 N, Palestine Grid



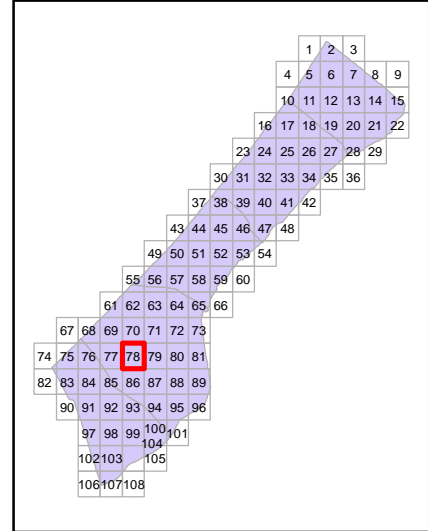
Page Number: 78

Governorate: Khan Yunis

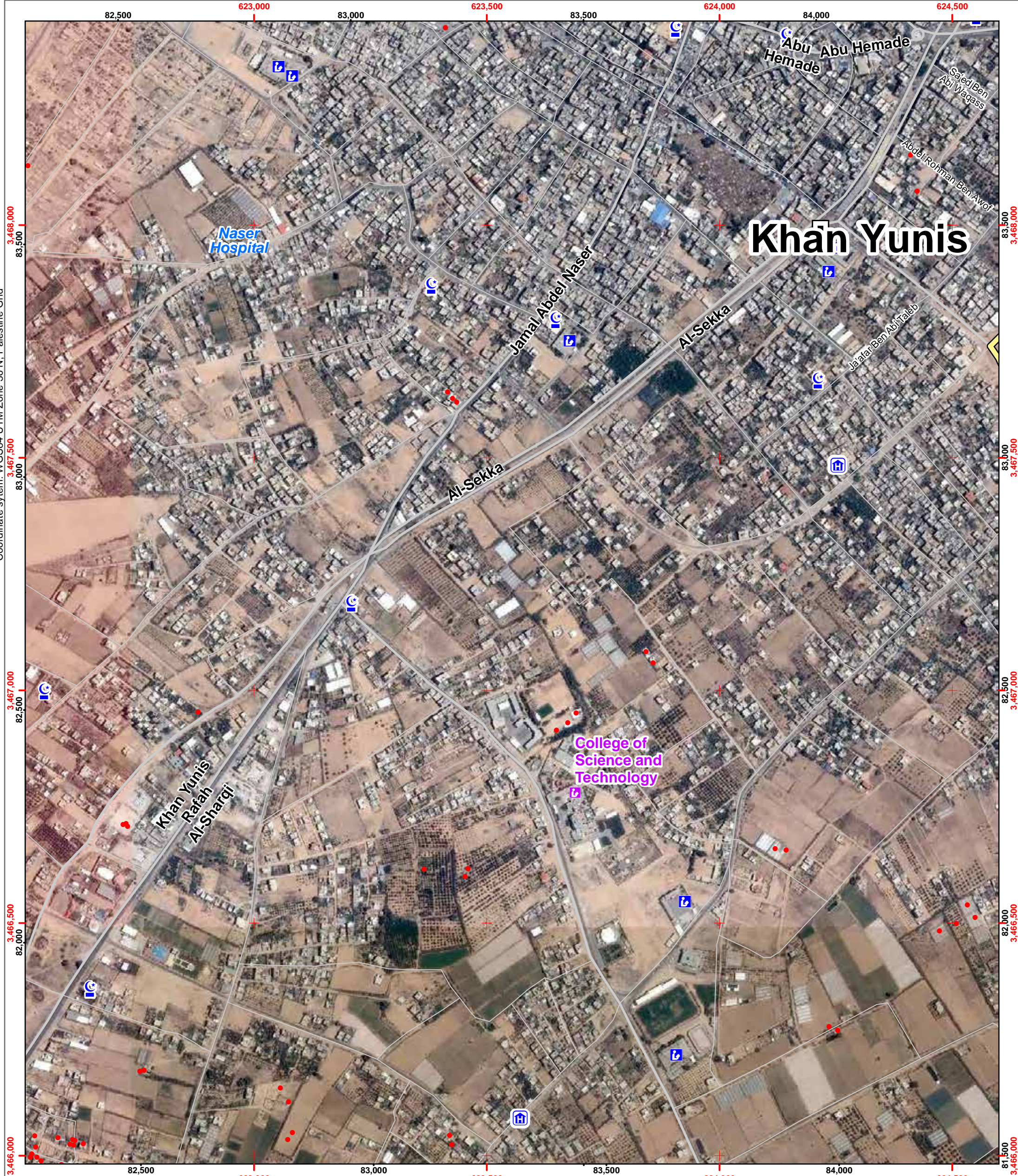
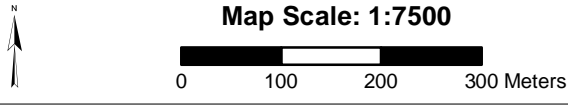
Community: Khan Yunis Camp

Neighborhood:

- Damage (UNOSAT)
- ★ Damaged (Hospitals, Power Plant)
- H Hospital
- 🏠 Clinics
- 🏠 Shelter
- 🎓 Schools
- 🎓 UNRWA Schools
- 🕌 Mosque
- 🎓 University/College
- 🏨 Hotel
- 🏢 Public Building
- 🗑️ Wastewater Treatment Plant
- Governorate border



Map production: OCHA oPt, 13 August 2014
Map and data sources: ICRC, UNOSAT, OCHA, OSM, UNRWA
Satellite image: ICRC, Pleiades
Image date: 6 July 2014
Resolution: 50cm



Coordinate system: WGS84 UTM Zone 36 N, Palestine Grid

82,500 623,000 83,000 623,500 83,500 624,000 84,000 624,500

3,468,000 83,500 3,468,000

3,467,500 83,000 3,467,500

3,467,000 82,500 3,467,000

3,466,500 82,000 3,466,500

3,466,000 81,500 3,466,000

82,500 623,000 83,000 623,500 83,500 624,000 84,000 624,500



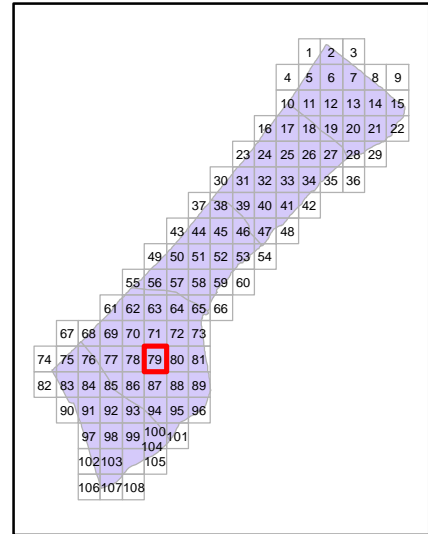
Page Number: 79

Governorate: Khan Yunis

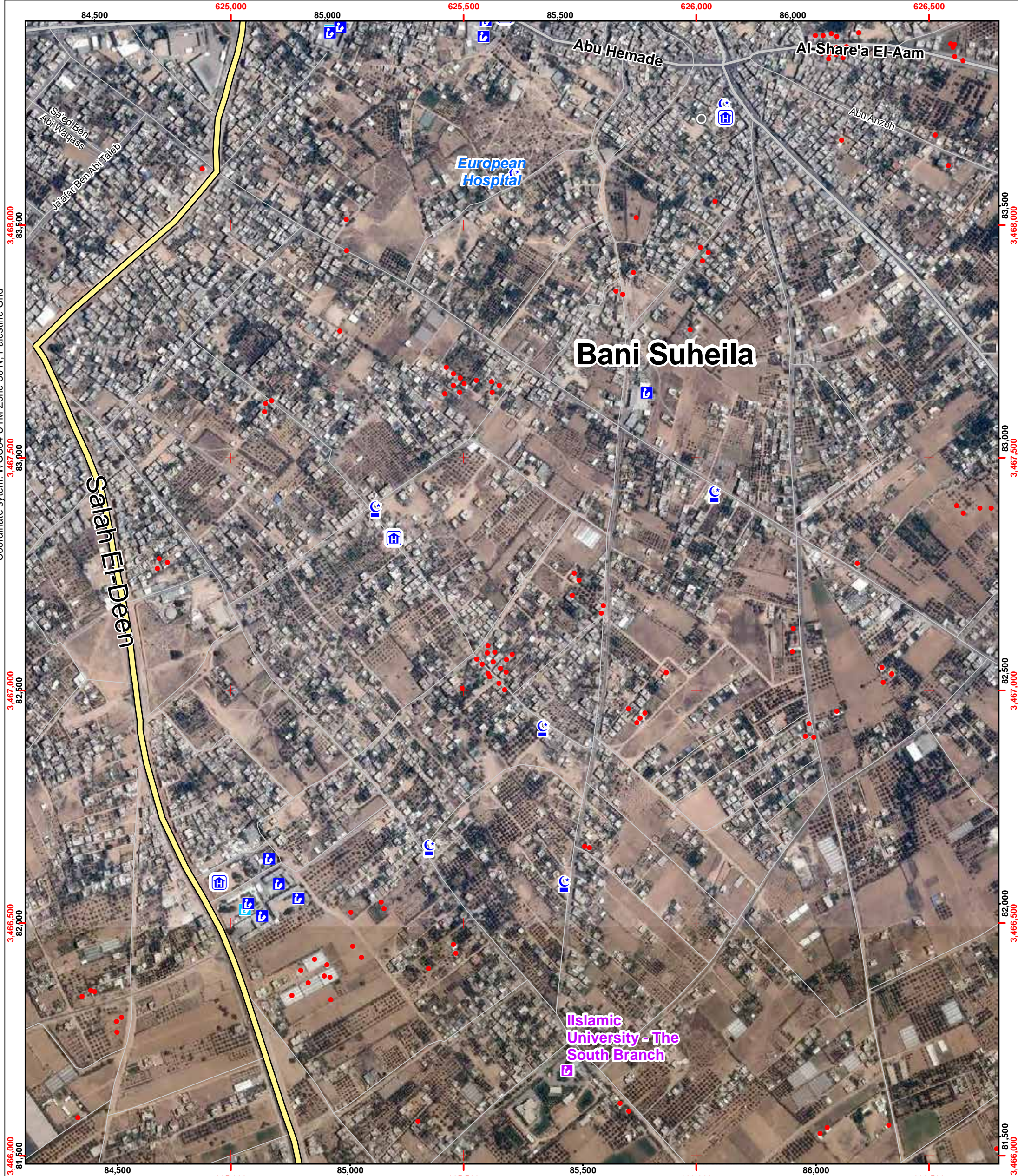
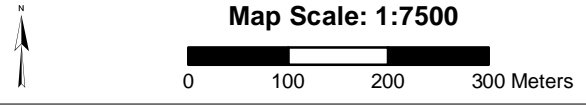
Community: Bani Suheila

Neighborhood:

- Damage (UNOSAT)
- ★ Damaged (Hospitals, Power Plant)
- Hospital
- Clinics
- Shelter
- Schools
- UNRWA Schools
- Mosque
- University/College
- Hotel
- Public Building
- Wastewater Treatment Plant
- Governorate border



Map production: OCHA oPt, 13 August 2014
Map and data sources: ICRC, UNOSAT, OCHA, OSM, UNRWA
Satellite image: ICRC, Pleiades
Image date: 6 July 2014
Resolution: 50cm



Coordinate system: WGS84 UTM Zone 36 N, Palestine Grid

84,500 625,000 85,000 625,500 85,500 626,000 86,000 626,500

3,468,000 83,500 3,468,000

3,467,500 83,000 3,467,500

3,467,000 82,500 3,467,000

3,466,500 82,000 3,466,500

3,466,000 81,500 3,466,000

84,500 625,000 85,000 625,500 85,500 626,000 86,000 626,500

3,466,000 81,500 3,466,000



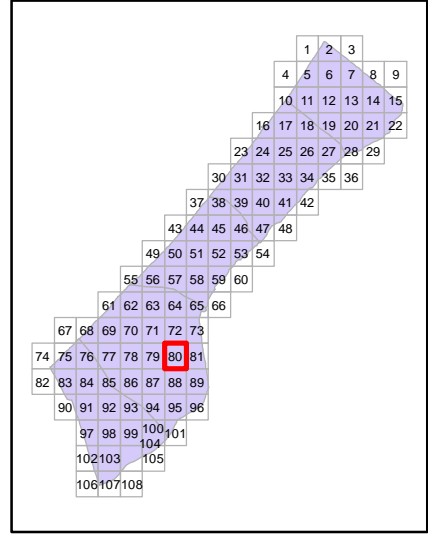
Page Number: 80

Governorate: Khan Yunis

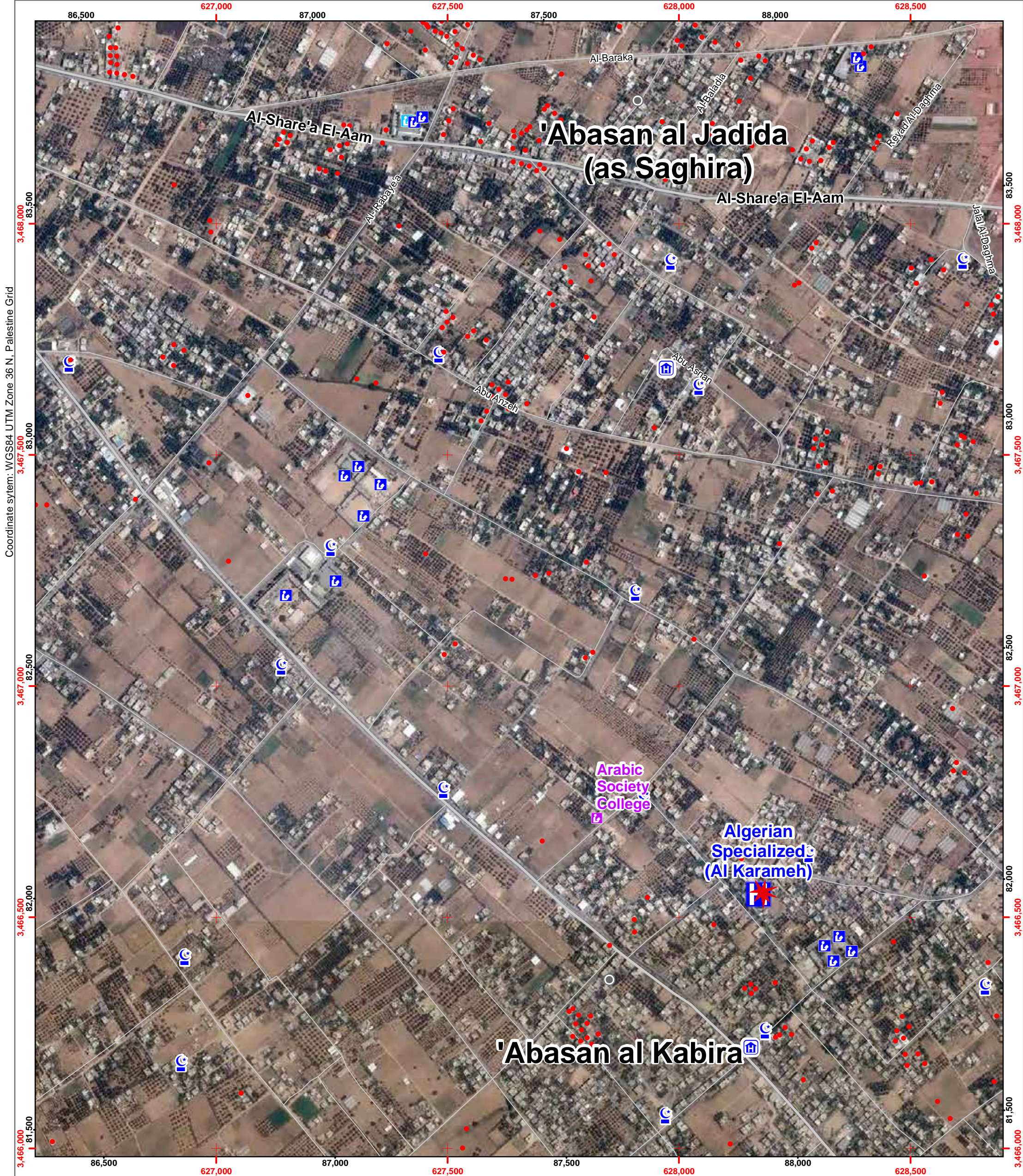
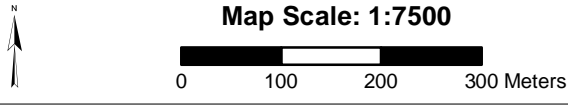
Community: Bani Suheila

Neighborhood:

- Damage (UNOSAT)
- ★ Damaged (Hospitals, Power Plant)
- H Hospital
- 🏠 Clinics
- 🏠 Shelter
- 🎓 Schools
- 🎓 UNRWA Schools
- 🕌 Mosque
- 🎓 University/College
- 🏨 Hotel
- 🏢 Public Building
- 🗑️ Wastewater Treatment Plant
- Governorate border



Map production: OCHA oPt, 13 August 2014
Map and data sources: ICRC, UNOSAT, OCHA, OSM, UNRWA
Satellite image: ICRC, Pleiades
Image date: 6 July 2014
Resolution: 50cm



Coordinate system: WGS84 UTM Zone 36 N, Palestine Grid



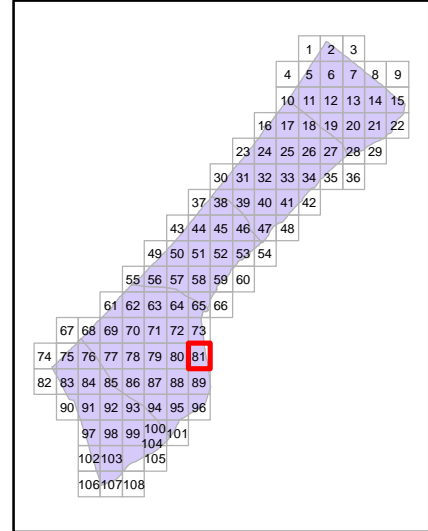
Page Number: 81

Governorate: Khan Yunis

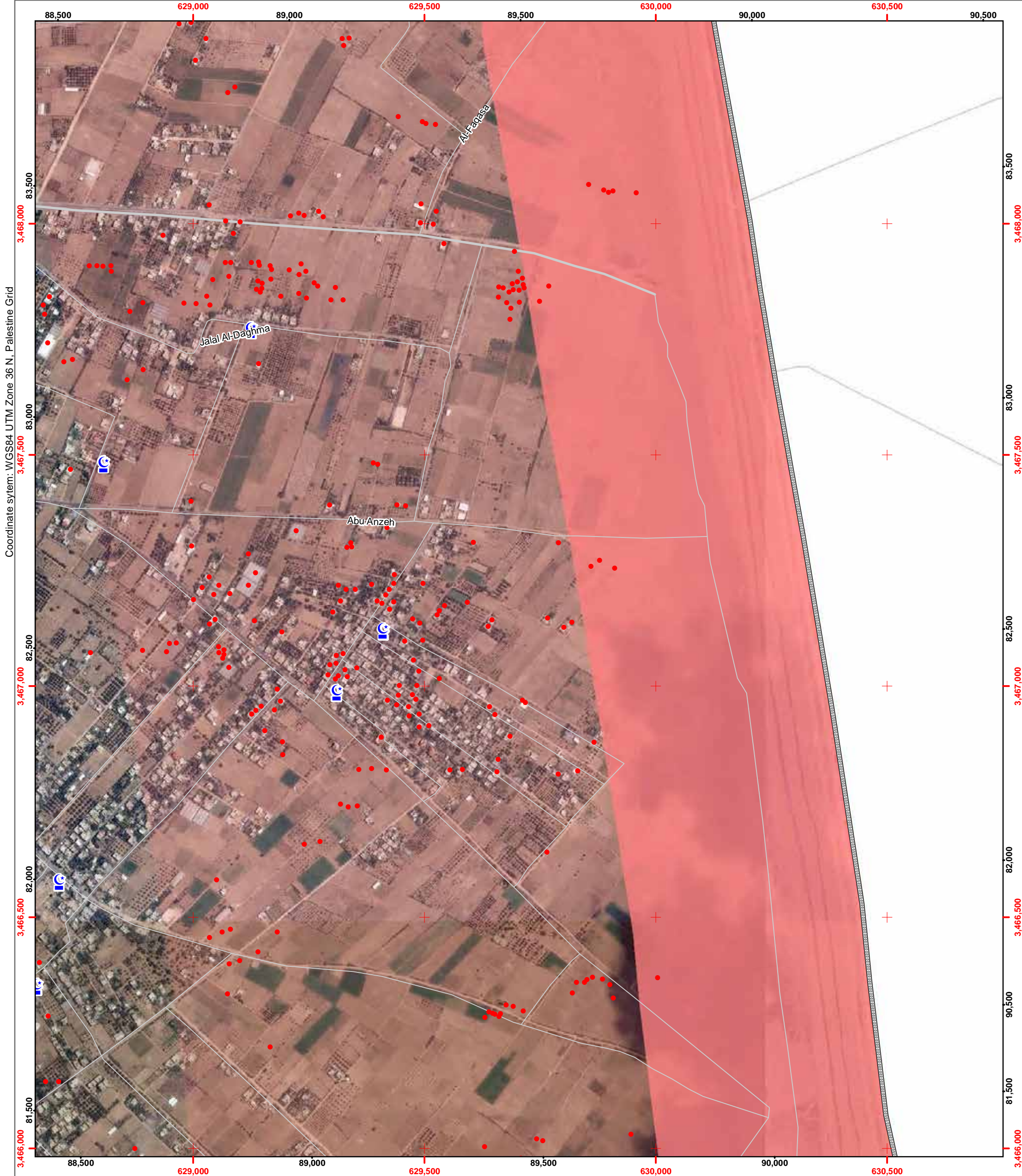
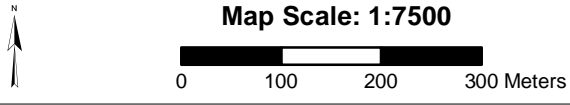
Community: 'Abasan al Jadida (as Saghira)

Neighborhood:

- Damage (UNOSAT)
- ★ Damaged (Hospitals, Power Plant)
- H Hospital
- 🏠 Clinics
- 🏠 Shelter
- 🎓 Schools
- 🎓 UNRWA Schools
- 🕌 Mosque
- 🎓 University/College
- 🏨 Hotel
- 🏢 Public Building
- 🗑️ Wastewater Treatment Plant
- Governorate border



Map production: OCHA oPt, 13 August 2014
Map and data sources: ICRC, UNOSAT, OCHA, OSM, UNRWA
Satellite image: ICRC, Pleiades
Image date: 6 July 2014
Resolution: 50cm





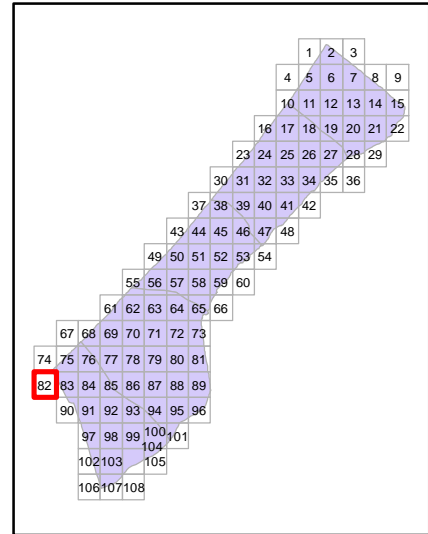
Page Number: 82

Governorate: Rafah

Community: Al Qarya as Suwaydiya

Neighborhood:


- Damage (UNOSAT)
- ★ Damaged (Hospitals, Power Plant)
- H Hospital
- C Clinics
- ▲ Shelter
- S Schools
- UNRWA Schools
- ☪ Mosque
- U University/College
- H Hotel
- Public Building
- Wastewater Treatment Plant
- Governorate border



Map production: OCHA oPt, 13 August 2014
Map and data sources: ICRC, UNOSAT, OCHA, OSM, UNRWA
Satellite image: ICRC, Pleiades
Image date: 6 July 2014
Resolution: 50cm



Map Scale: 1:7500



Coordinate system: WGS84 UTM Zone 36 N, Palestine Grid



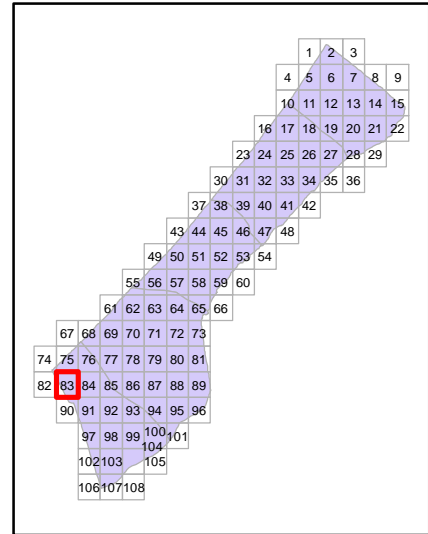
Page Number: 83

Governorate: Rafah

Community: Tall as Sultan

Neighborhood:

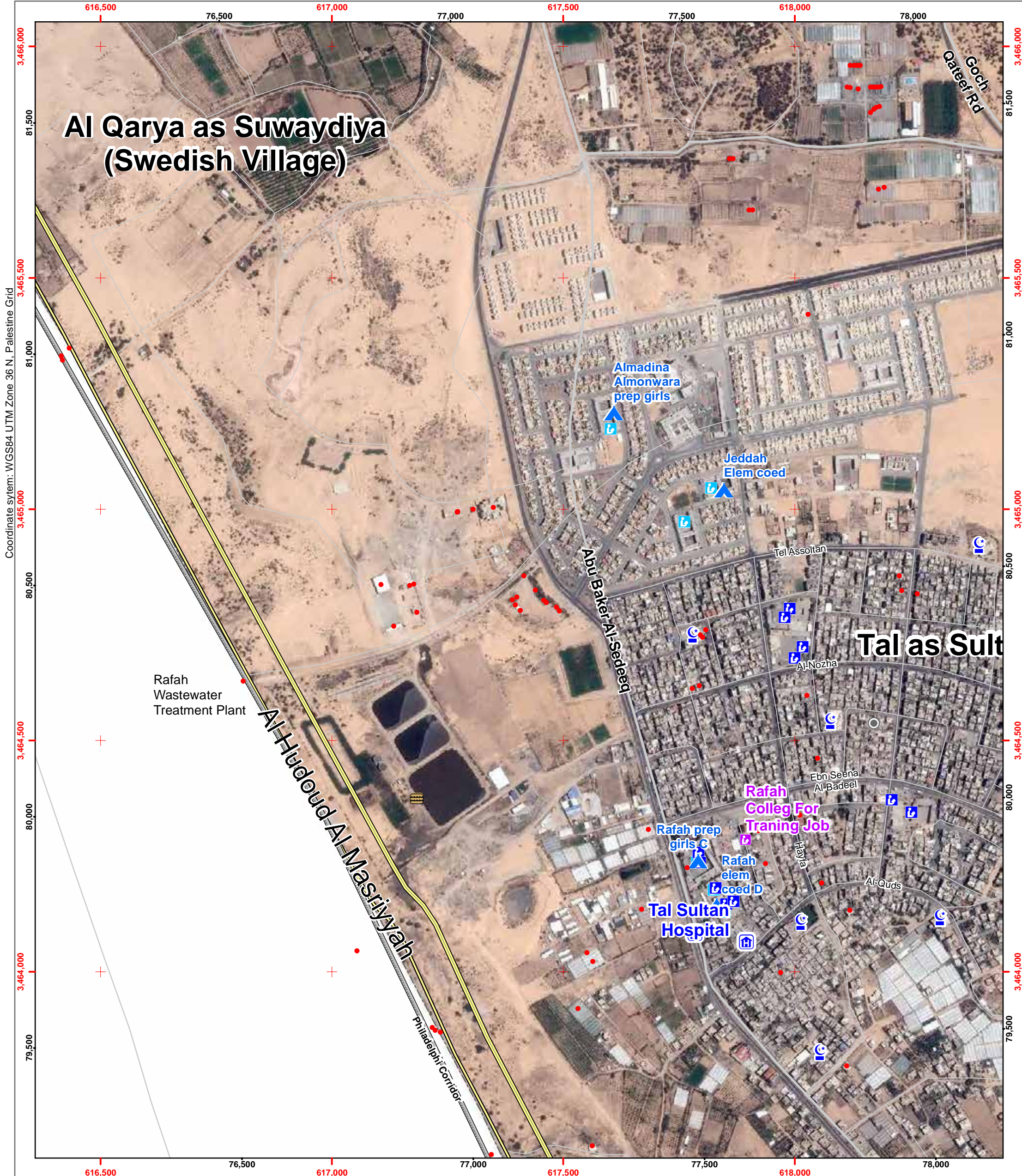
- Damage (UNOSAT)
- ★ Damaged (Hospitals, Power Plant)
- H Hospital
- 🏠 Clinics
- 🏠 Shelter
- 🎓 Schools
- 🎓 UNRWA Schools
- 🕌 Mosque
- 🎓 University/College
- 🏨 Hotel
- 🏢 Public Building
- 🗑️ Wastewater Treatment Plant
- Governorate border



Map production: OCHA oPt, 13 August 2014
Map and data sources: ICRC, UNOSAT, OCHA, OSM, UNRWA
Satellite image: ICRC, Pleiades
Image date: 6 July 2014
Resolution: 50cm



Map Scale: 1:7500





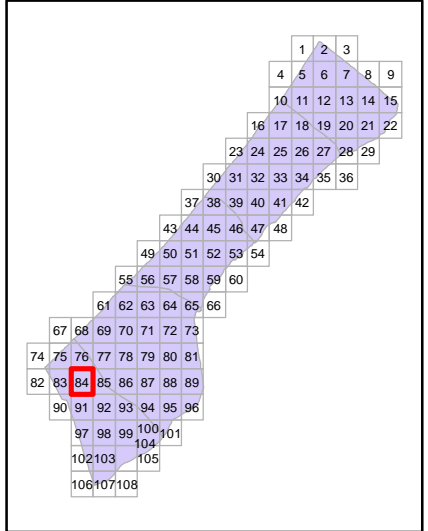
Page Number: 84

Governorate: Rafah

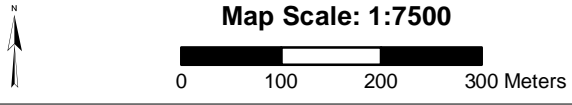
Community: Tall as Sultan

Neighborhood:

- Damage (UNOSAT)
- ★ Damaged (Hospitals, Power Plant)
- H Hospital
- 🏠 Clinics
- 🏠 Shelter
- 🎓 Schools
- 🎓 UNRWA Schools
- 🕌 Mosque
- 🎓 University/College
- 🏨 Hotel
- 🏢 Public Building
- 🗑️ Wastewater Treatment Plant
- Governorate border



Map production: OCHA oPt, 13 August 2014
Map and data sources: ICRC, UNOSAT, OCHA, OSM, UNRWA
Satellite image: ICRC, Pleiades
Image date: 6 July 2014
Resolution: 50cm





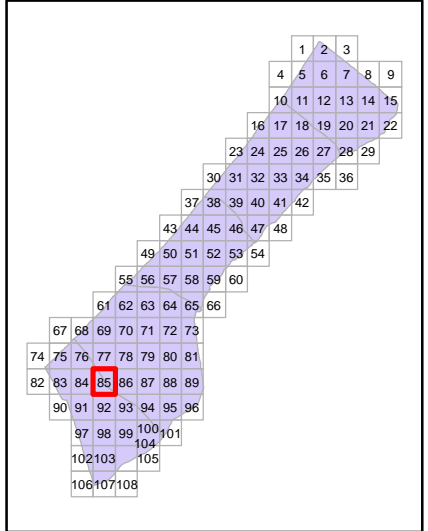
Page Number: 85

Governorate: Rafah

Community: Qizan an Najjar

Neighborhood:

- Damage (UNOSAT)
- ★ Damaged (Hospitals, Power Plant)
- H Hospital
- 🏠 Clinics
- 🏠 Shelter
- 🎓 Schools
- 🎓 UNRWA Schools
- 🕌 Mosque
- 🎓 University/College
- 🏨 Hotel
- 🏢 Public Building
- 🗑️ Wastewater Treatment Plant
- Governorate border



Map production: OCHA oPt, 13 August 2014
Map and data sources: ICRC, UNOSAT, OCHA, OSM, UNRWA
Satellite image: ICRC, Pleiades
Image date: 6 July 2014
Resolution: 50cm



Map Scale: 1:7500



Coordinate system: WGS84 UTM Zone 36 N, Palestine Grid

3,466,000
81,500
3,465,500
81,000
3,465,000
80,500
3,464,500
80,000
3,464,000
79,500
3,463,500
79,000
3,463,000
81,500
82,000
82,500
620,500
621,000
621,500
622,000
622,500



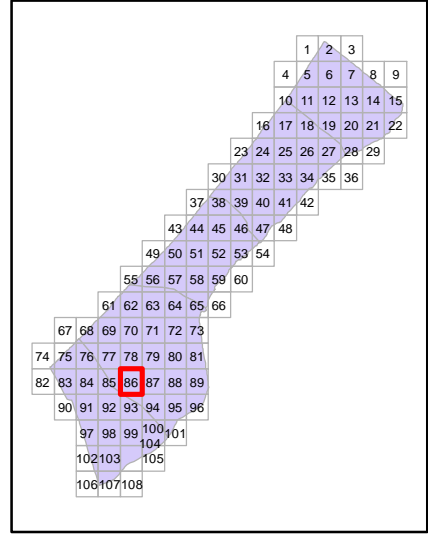
Page Number: 86

Governorate: Rafah

Community: Umm Kameil

Neighborhood:

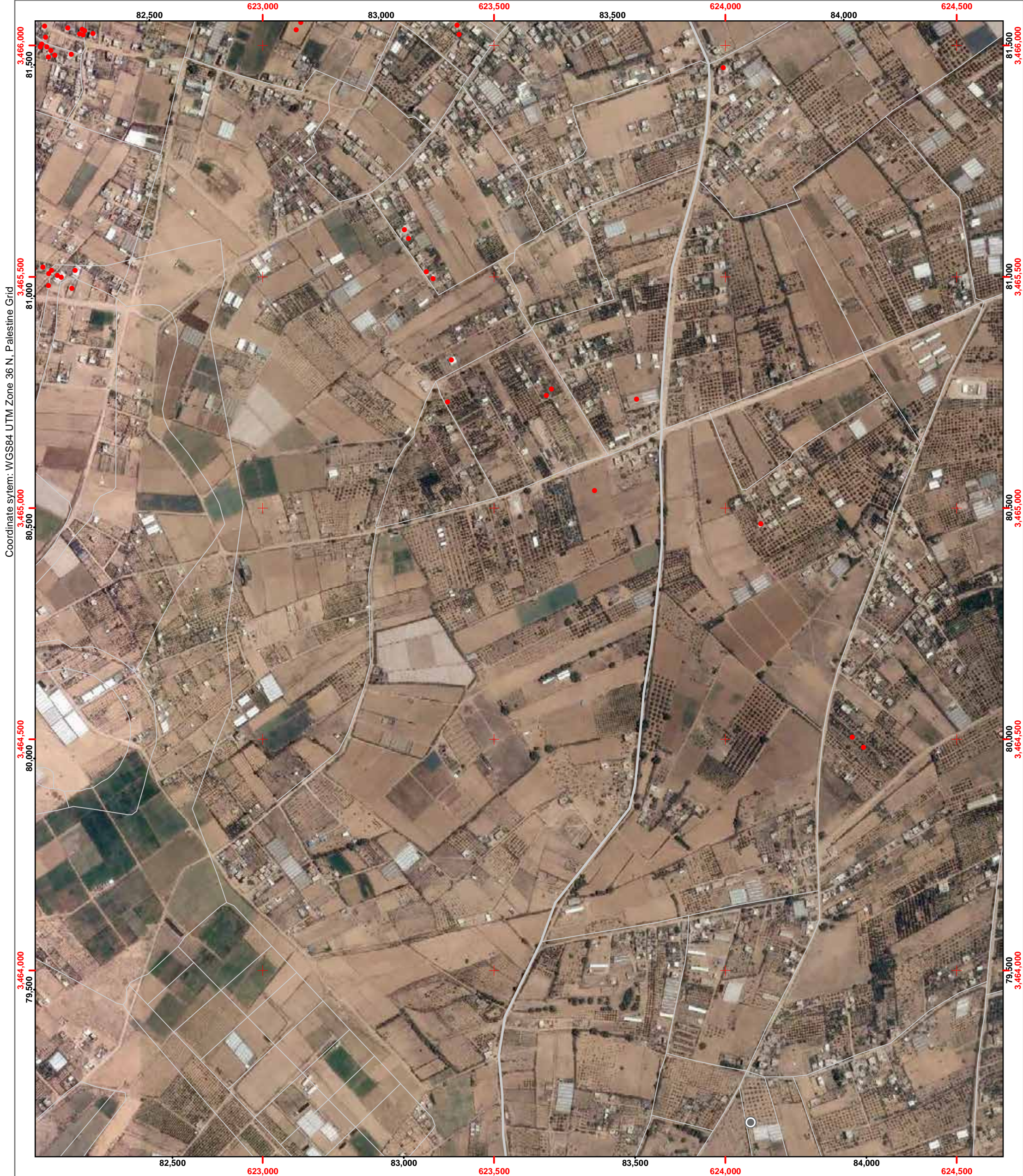
- Damage (UNOSAT)
- ★ Damaged (Hospitals, Power Plant)
- Hospital
- Clinics
- Shelter
- Schools
- UNRWA Schools
- Mosque
- University/College
- Hotel
- Public Building
- Wastewater Treatment Plant
- Governorate border



Map production: OCHA oPt, 13 August 2014
Map and data sources: ICRC, UNOSAT, OCHA, OSM, UNRWA
Satellite image: ICRC, Pleiades
Image date: 6 July 2014
Resolution: 50cm



Map Scale: 1:7500





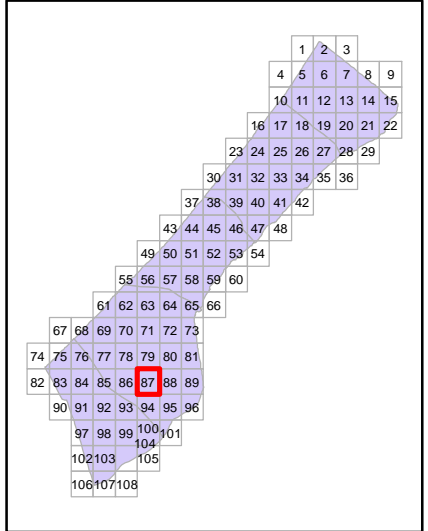
Page Number: 87

Governorate: Khan Yunis

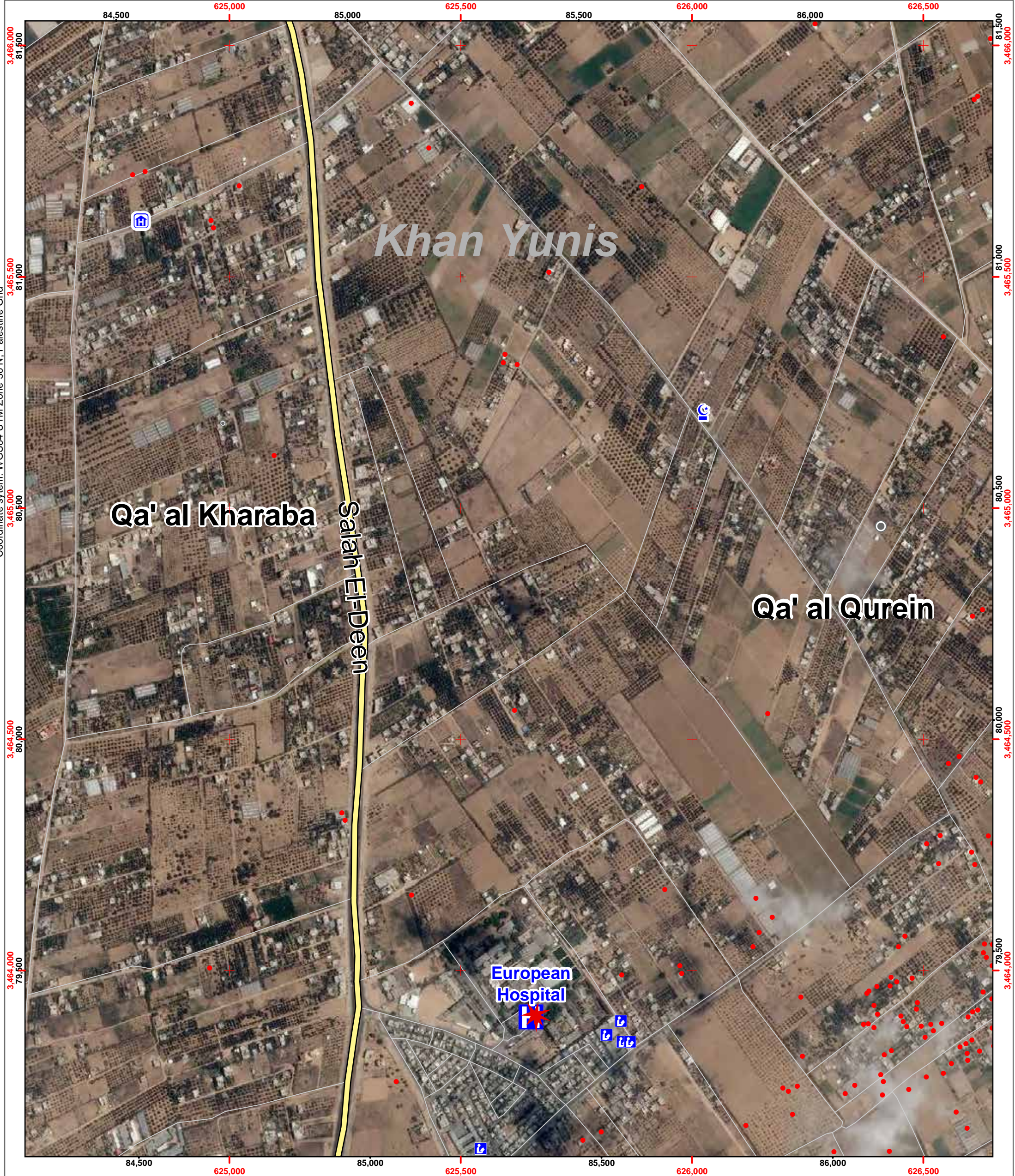
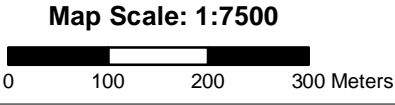
Community: Al Fukhkhari

Neighborhood:

- Damage (UNOSAT)
- ★ Damaged (Hospitals, Power Plant)
- H Hospital
- 🏠 Clinics
- 🏠 Shelter
- 🎓 Schools
- 🎓 UNRWA Schools
- 🕌 Mosque
- 🎓 University/College
- 🏨 Hotel
- 🏢 Public Building
- 🗑️ Wastewater Treatment Plant
- Governorate border



Map production: OCHA oPt, 13 August 2014
Map and data sources: ICRC, UNOSAT, OCHA, OSM, UNRWA
Satellite image: ICRC, Pleiades
Image date: 6 July 2014
Resolution: 50cm



Coordinate system: WGS84 UTM Zone 36 N, Palestine Grid

84,500 625,000 85,000 625,500 85,500 626,000 86,000 626,500 81,500 3,466,000 81,500 3,465,500 81,000 3,465,000 80,500 3,464,500 80,000 3,464,000 79,500 3,463,500



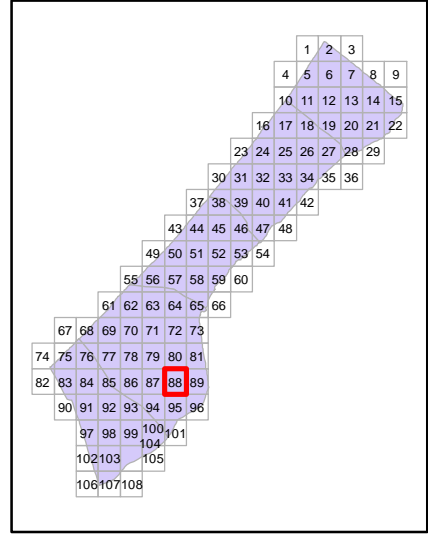
Page Number: 88

Governorate: Khan Yunis

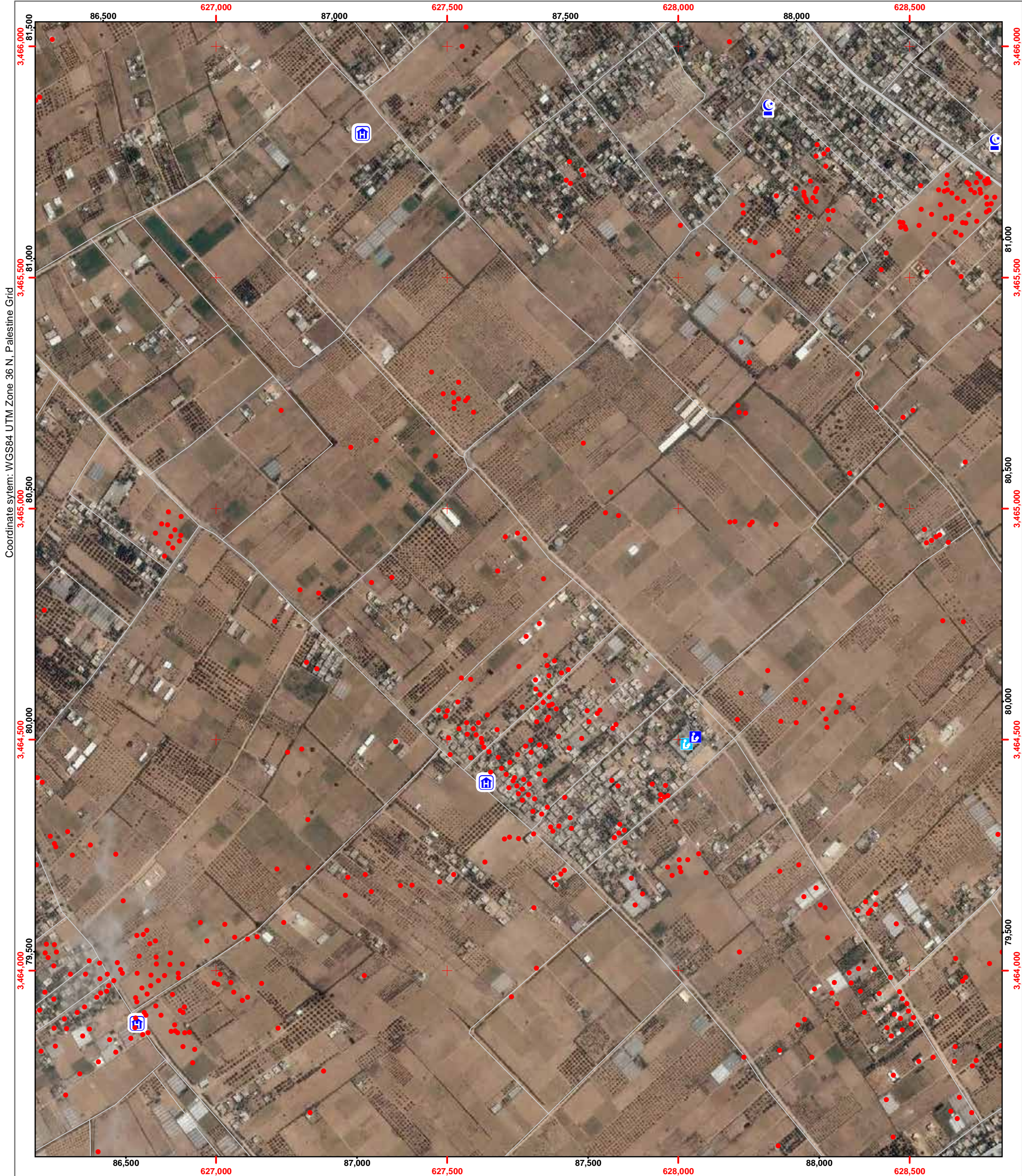
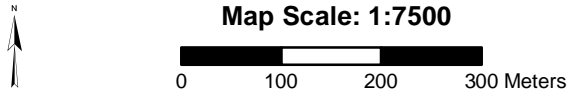
Community: 'Abasan al Kabira

Neighborhood:

- Damage (UNOSAT)
- ★ Damaged (Hospitals, Power Plant)
- Hospital
- Clinics
- Shelter
- Schools
- UNRWA Schools
- Mosque
- University/College
- Hotel
- Public Building
- Wastewater Treatment Plant
- Governorate border



Map production: OCHA oPt, 13 August 2014
Map and data sources: ICRC, UNOSAT, OCHA, OSM, UNRWA
Satellite image: ICRC, Pleiades
Image date: 6 July 2014
Resolution: 50cm





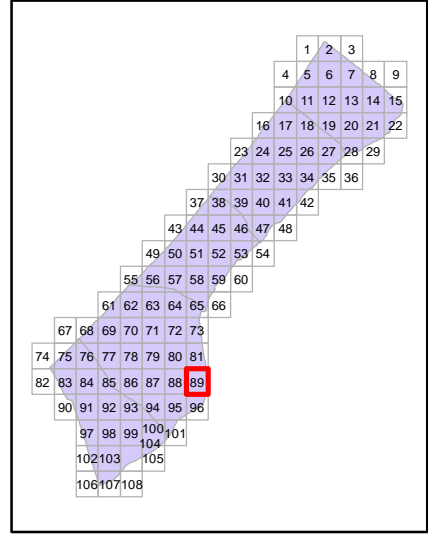
Page Number: 89

Governorate: Khan Yunis

Community: Khuza'a

Neighborhood:

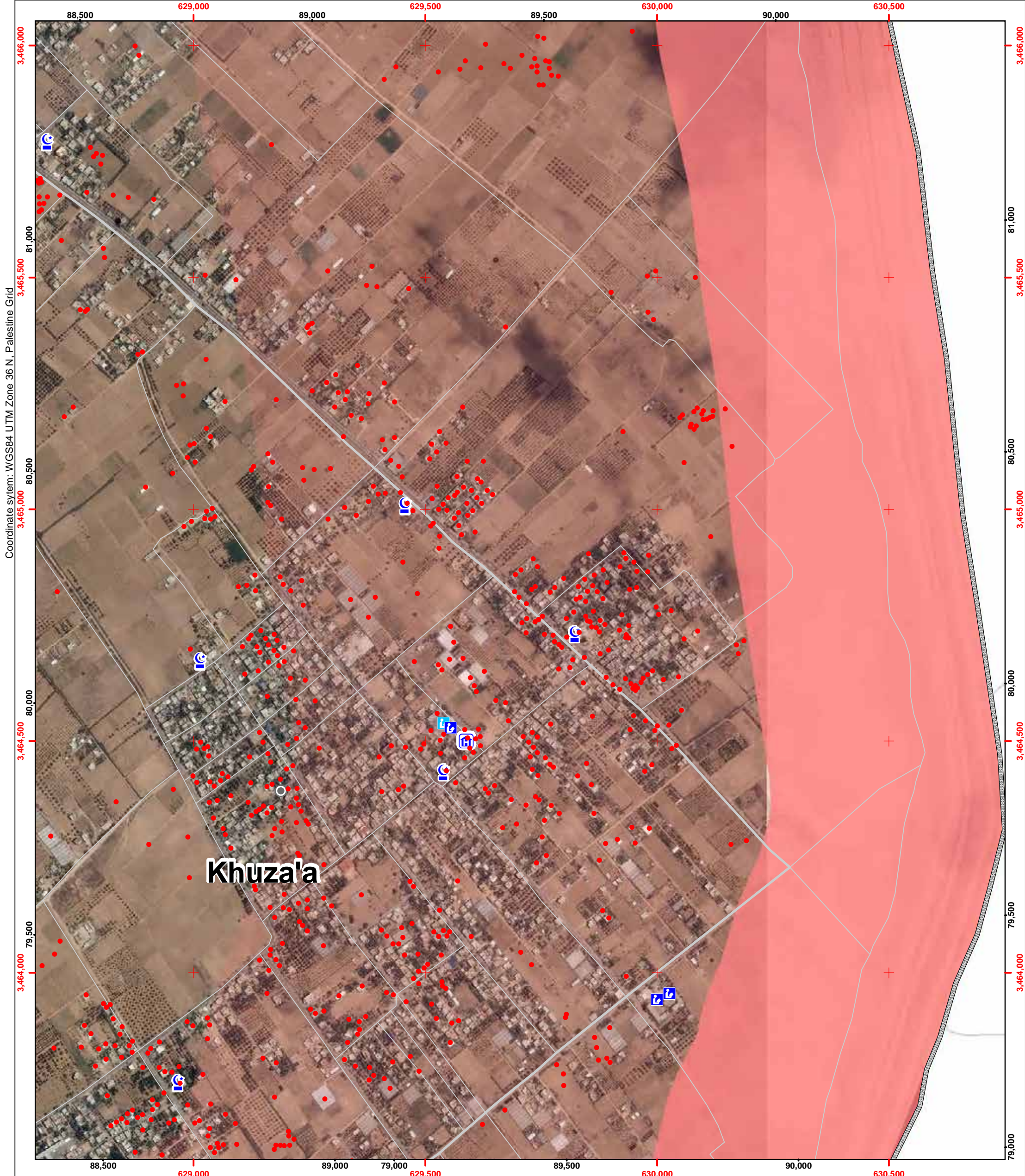
- Damage (UNOSAT)
- ★ Damaged (Hospitals, Power Plant)
- Hospital
- Clinics
- Shelter
- Schools
- UNRWA Schools
- Mosque
- University/College
- Hotel
- Public Building
- Wastewater Treatment Plant
- Governorate border



Map production: OCHA oPt, 13 August 2014
Map and data sources: ICRC, UNOSAT, OCHA, OSM, UNRWA
Satellite image: ICRC, Pleiades
Image date: 6 July 2014
Resolution: 50cm



Map Scale: 1:7500





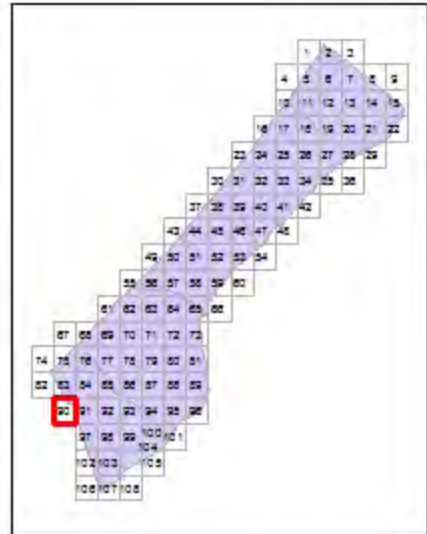
Page Number: 90

Governorate: Rafah

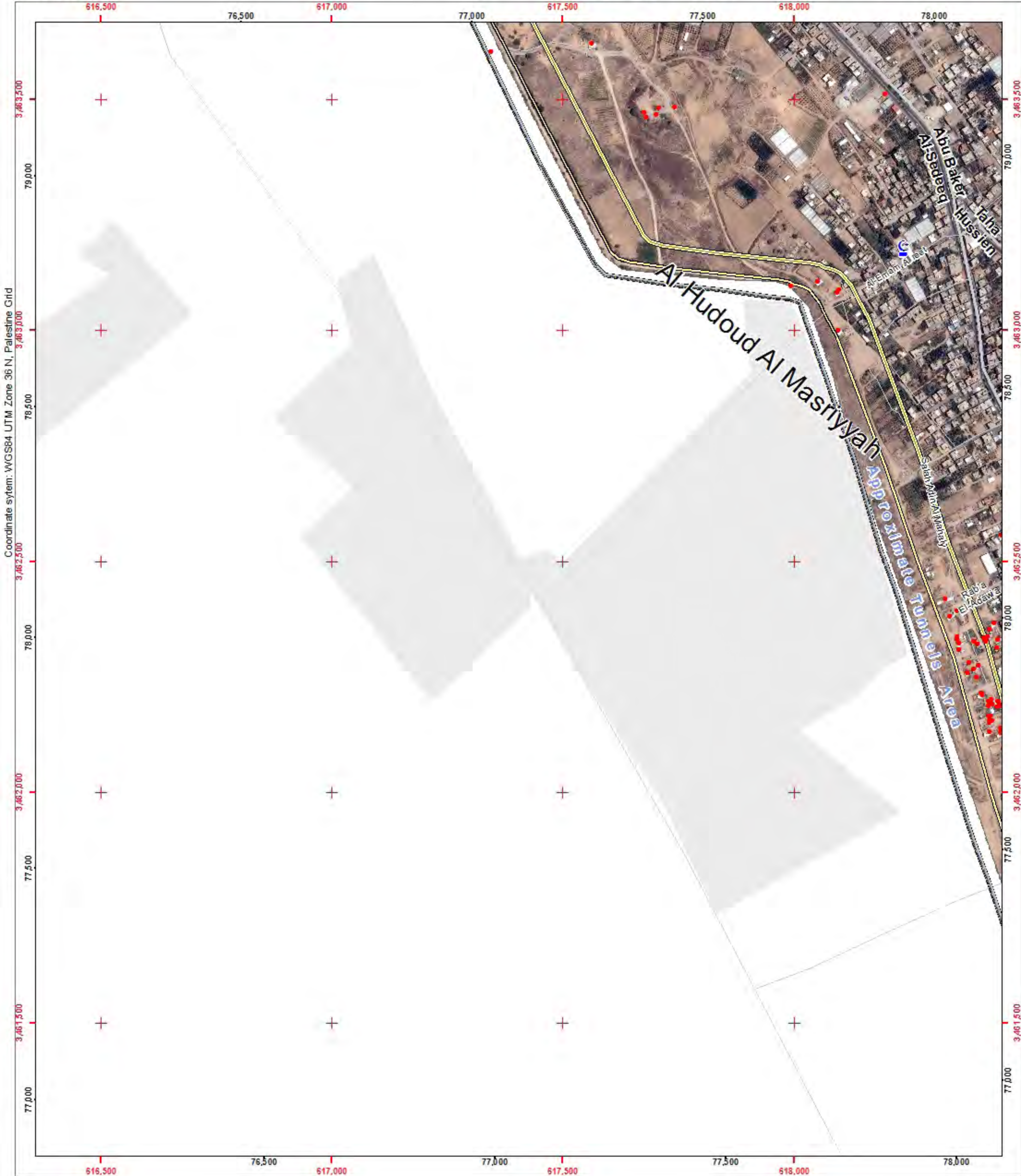

Community: Rafah Camp

Neighborhood:

- Damage (UNOSAT)
- ★ Damaged (Hospitals, Power Plant)
- H Hospital
- C Clinics
- ▲ Shelter
- S Schools
- UNRWA UNRWA Schools
- C Mosque
- U University/College
- H Hotel
- B Public Building
- W Wastewater Treatment Plant
- Governorate border



Map production: OCHA oPt, 13 August 2014
Map and data sources: ICRC, UNOSAT, OCHA, DSM, UNRWA
Satellite image: ICRC, Pleiades
Image date: 6 July 2014
Resolution: 50cm





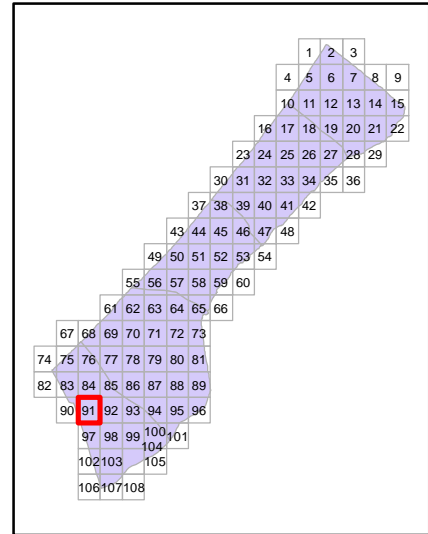
Page Number: 91

Governorate: Rafah

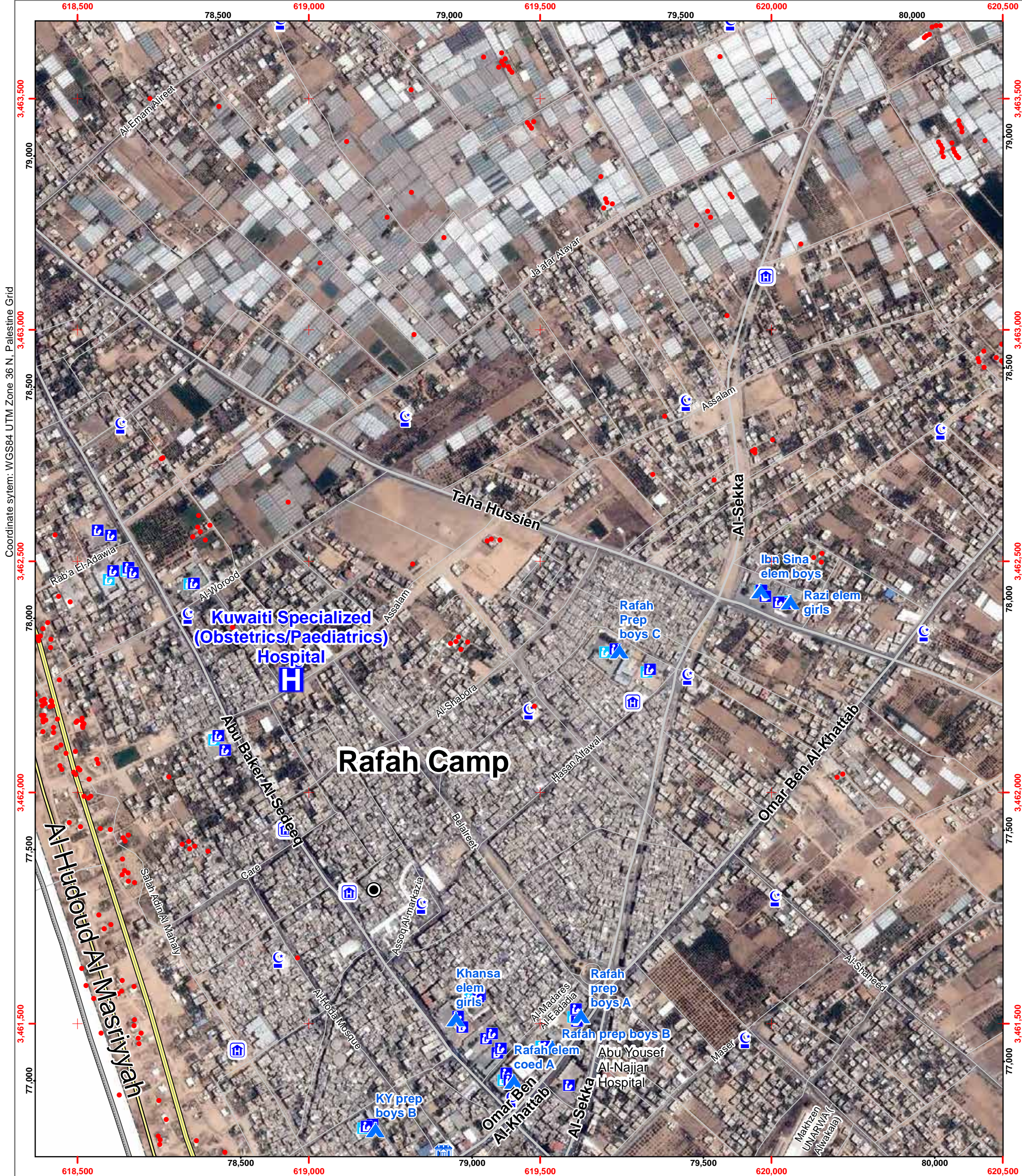
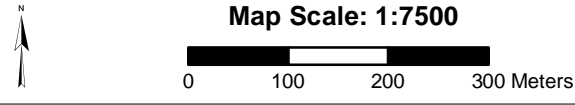
Community: Rafah Camp

Neighborhood:

- Damage (UNOSAT)
- ★ Damaged (Hospitals, Power Plant)
- H Hospital
- 🏠 Clinics
- 🏠 Shelter
- 🎓 Schools
- 🎓 UNRWA Schools
- 🕌 Mosque
- 🎓 University/College
- 🏨 Hotel
- 🏢 Public Building
- 🗑️ Wastewater Treatment Plant
- Governorate border



Map production: OCHA oPt, 13 August 2014
Map and data sources: ICRC, UNOSAT, OCHA, OSM, UNRWA
Satellite image: ICRC, Pleiades
Image date: 6 July 2014
Resolution: 50cm





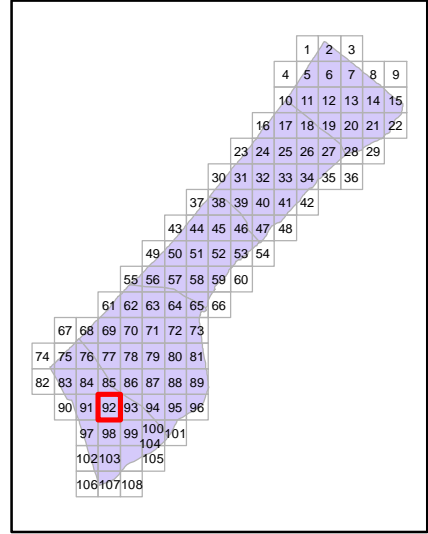
Page Number: 92

Governorate: Rafah

Community: Rafah

Neighborhood:

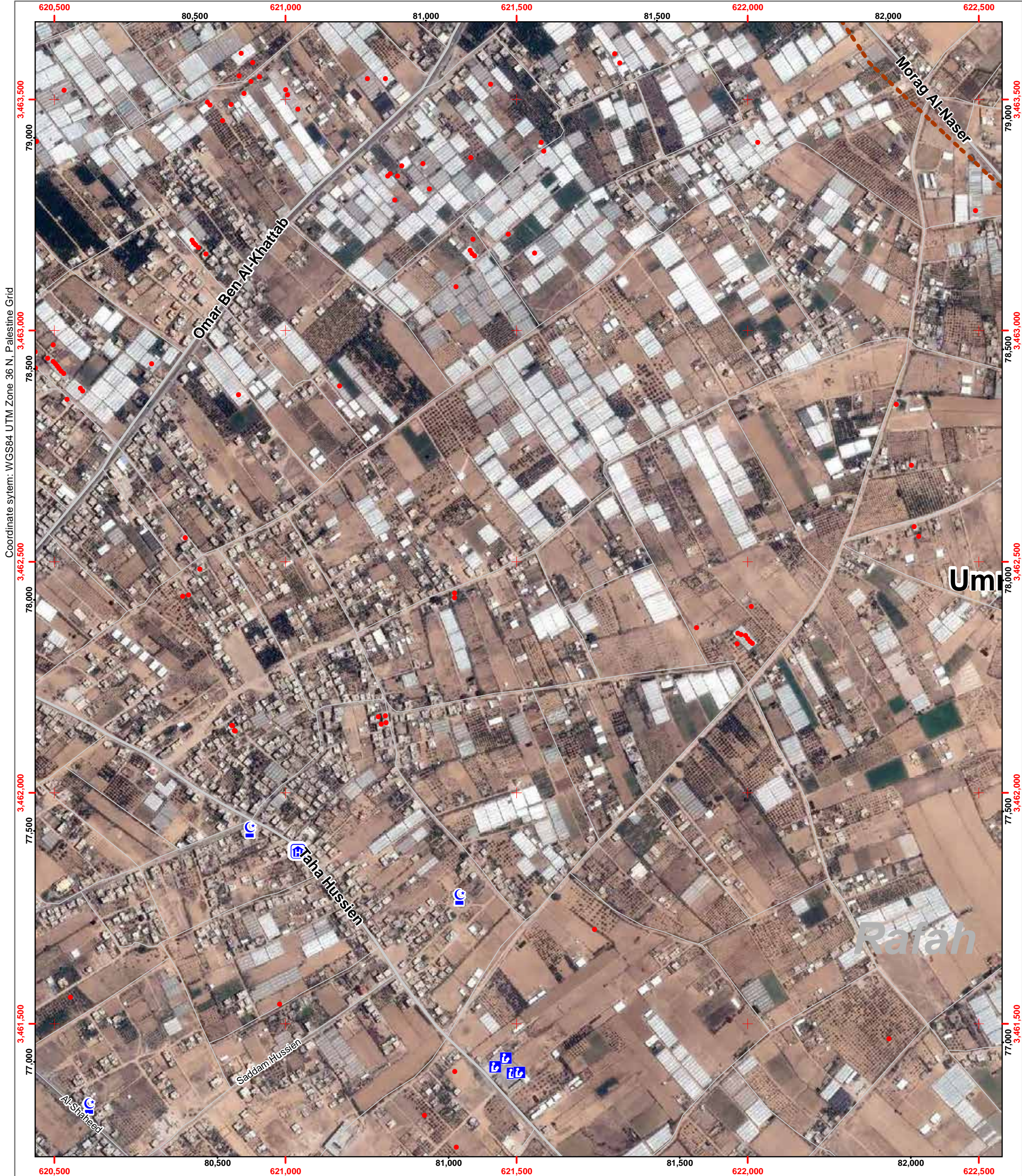
- Damage (UNOSAT)
- ★ Damaged (Hospitals, Power Plant)
- H Hospital
- 🏠 Clinics
- 🏠 Shelter
- 🏫 Schools
- 🏫 UNRWA Schools
- 🕌 Mosque
- 🎓 University/College
- 🏨 Hotel
- 🏛️ Public Building
- 🗑️ Wastewater Treatment Plant
- Governorate border



Map production: OCHA oPt, 13 August 2014
Map and data sources: ICRC, UNOSAT, OCHA, OSM, UNRWA
Satellite image: ICRC, Pleiades
Image date: 6 July 2014
Resolution: 50cm



Map Scale: 1:7500





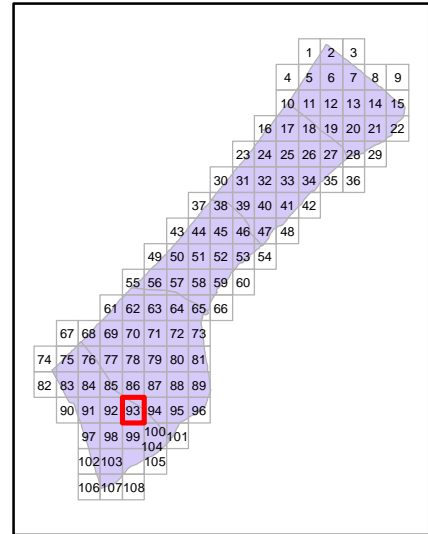
Page Number: 93

Governorate: Rafah

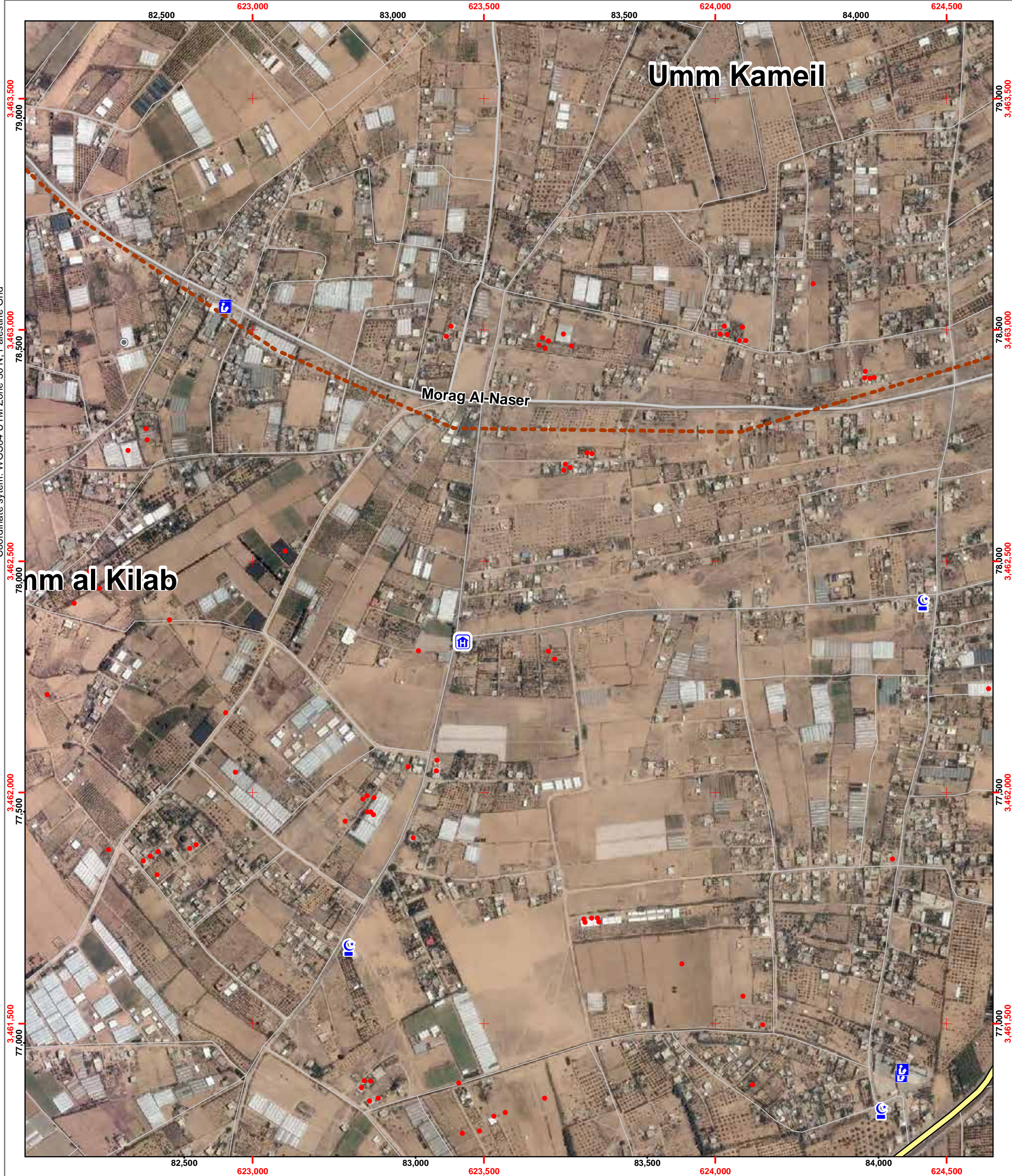
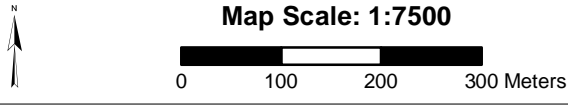
Community: Umm Kameil

Neighborhood:

- Damage (UNOSAT)
- ★ Damaged (Hospitals, Power Plant)
- H Hospital
- 🏠 Clinics
- 🏠 Shelter
- 🎓 Schools
- 🎓 UNRWA Schools
- 🕌 Mosque
- 🎓 University/College
- 🏨 Hotel
- 🏢 Public Building
- 🗑️ Wastewater Treatment Plant
- Governorate border



Map production: OCHA oPt, 13 August 2014
Map and data sources: ICRC, UNOSAT, OCHA, OSM, UNRWA
Satellite image: ICRC, Pleiades
Image date: 6 July 2014
Resolution: 50cm



Coordinate system: WGS84 UTM Zone 36 N, Palestine Grid



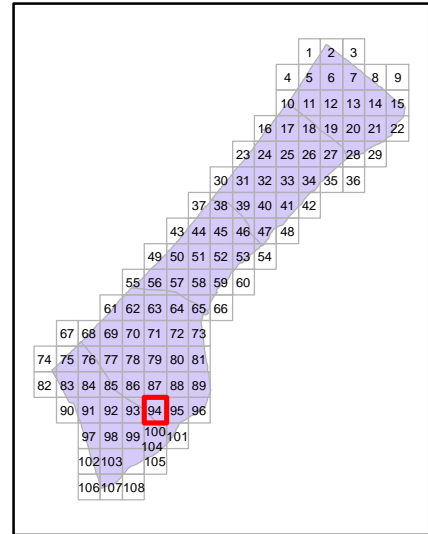
Page Number: 94

Governorate: Rafah

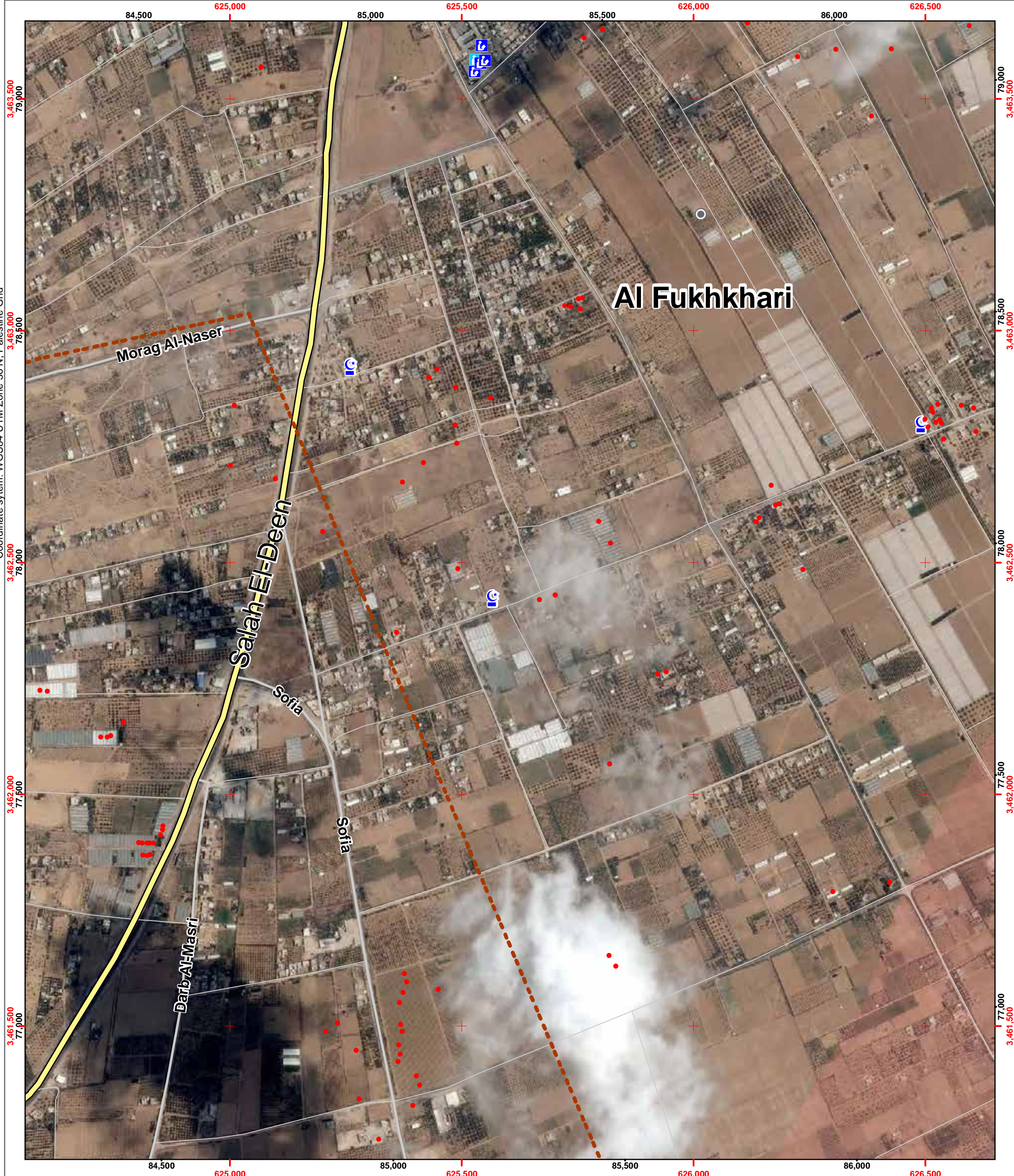
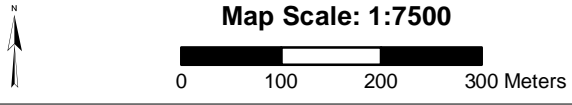
Community: Al Fukhkhari

Neighborhood:

- Damage (UNOSAT)
- ★ Damaged (Hospitals, Power Plant)
- H Hospital
- 🏠 Clinics
- 🏠 Shelter
- 🎓 Schools
- 🎓 UNRWA Schools
- 🕌 Mosque
- 🎓 University/College
- 🏨 Hotel
- 🏢 Public Building
- 🗑️ Wastewater Treatment Plant
- Governorate border



Map production: OCHA oPt, 13 August 2014
Map and data sources: ICRC, UNOSAT, OCHA, OSM, UNRWA
Satellite image: ICRC, Pleiades
Image date: 6 July 2014
Resolution: 50cm



Coordinate system: WGS84 UTM Zone 36 N, Palestine Grid



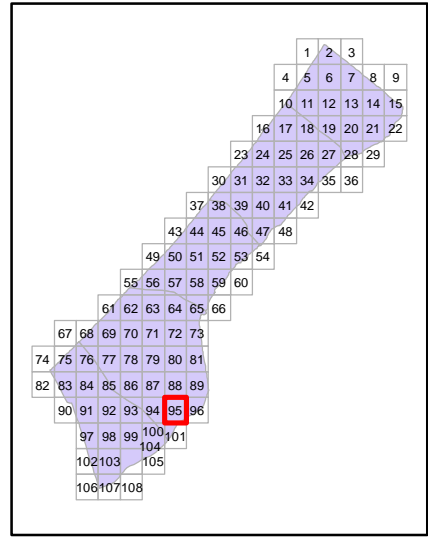
Page Number: 95

Governorate: Khan Yunis

Community: Khuza'a

Neighborhood:

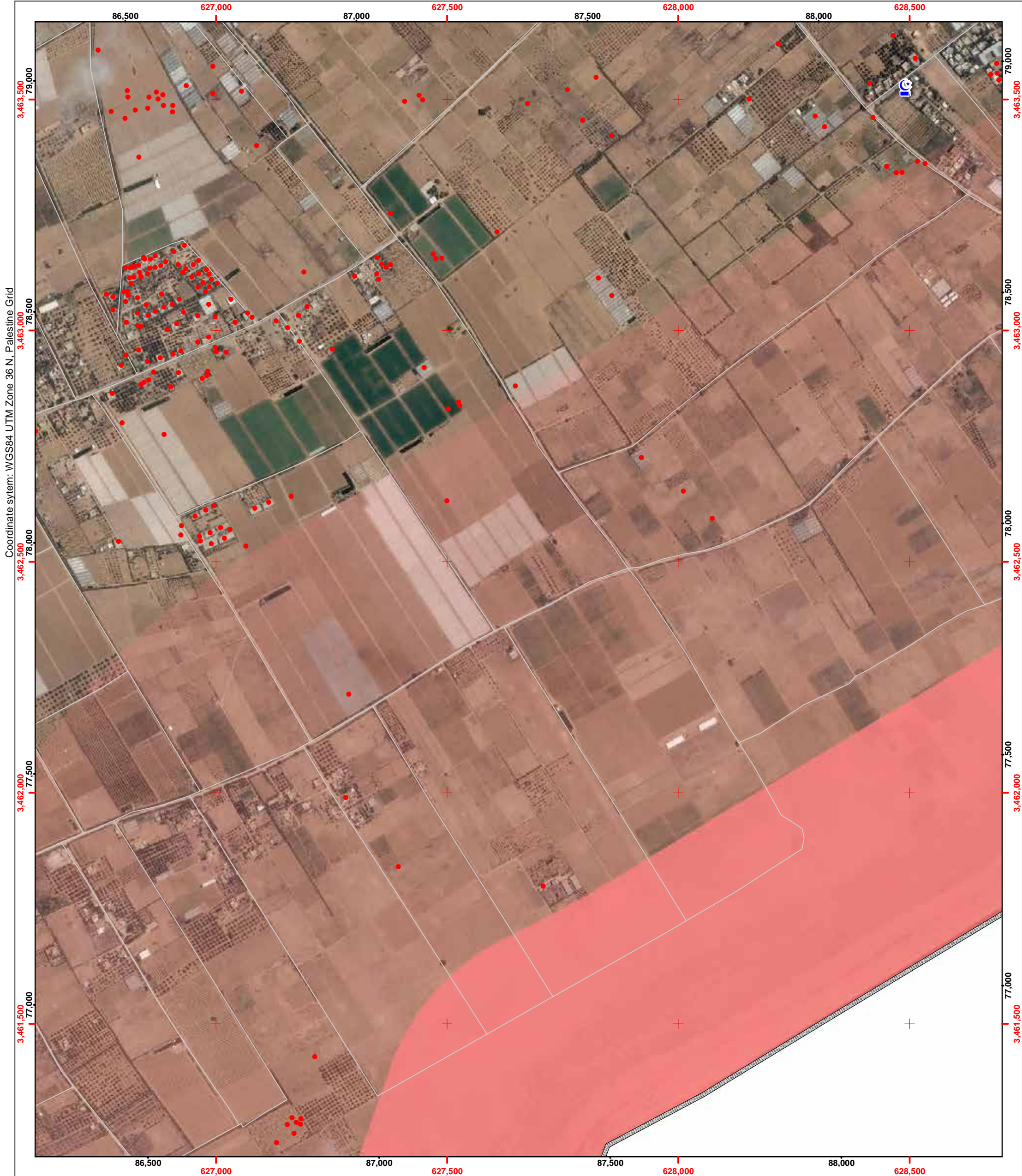
- Damage (UNOSAT)
- ★ Damaged (Hospitals, Power Plant)
- Hospital
- Clinics
- Shelter
- Schools
- UNRWA Schools
- Mosque
- University/College
- Hotel
- Public Building
- Wastewater Treatment Plant
- Governorate border



Map production: OCHA oPt, 13 August 2014
Map and data sources: ICRC, UNOSAT, OCHA, OSM, UNRWA
Satellite image: ICRC, Pleiades
Image date: 6 July 2014
Resolution: 50cm



Map Scale: 1:7500





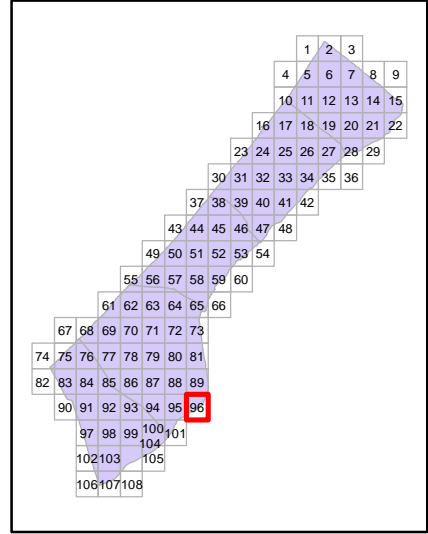
Page Number: 96

Governorate: Khan Yunis

Community: Khuza'a

Neighborhood:

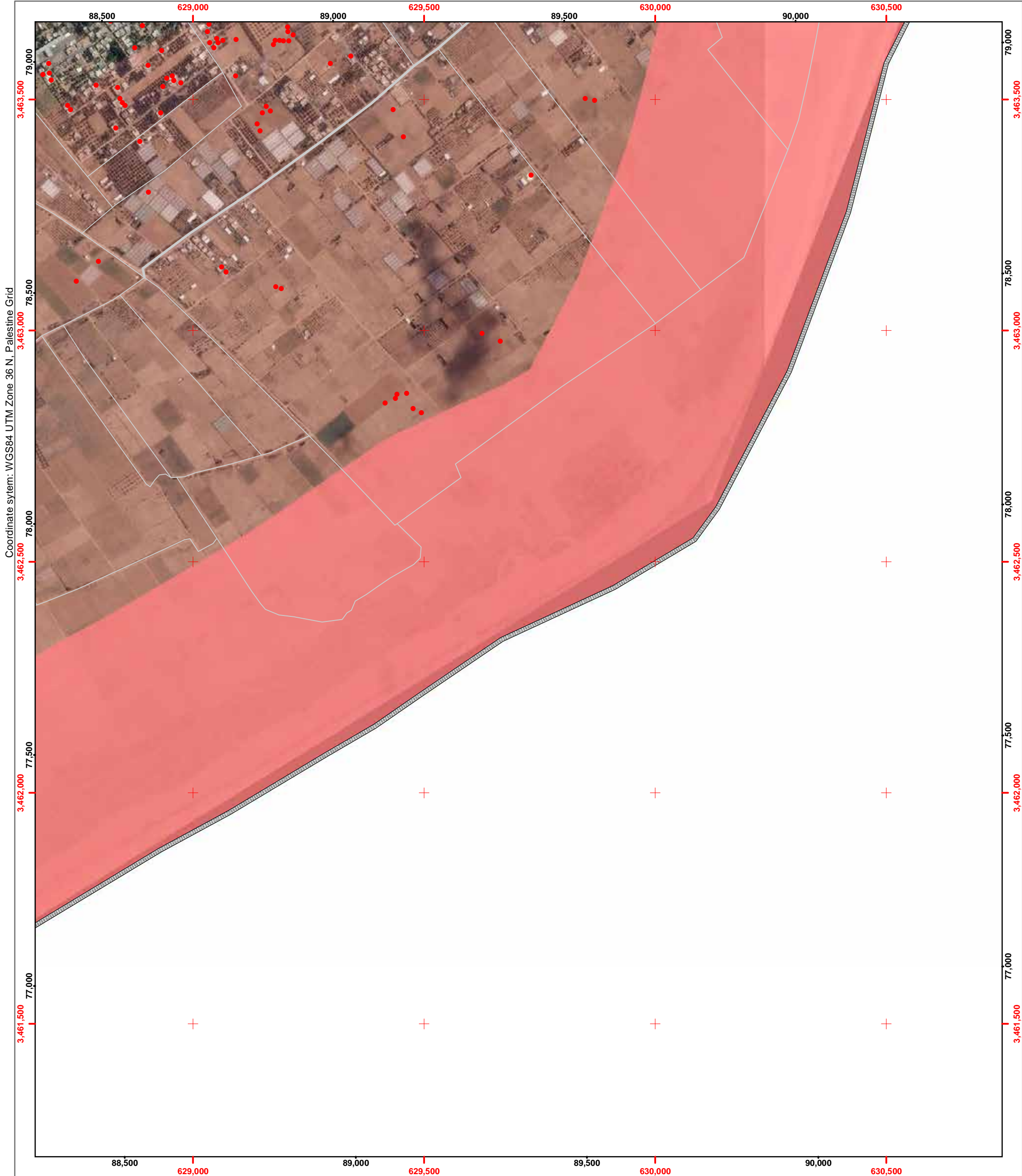
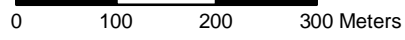
- Damage (UNOSAT)
- ★ Damaged (Hospitals, Power Plant)
- H Hospital
- C Clinics
- ▲ Shelter
- S Schools
- UNRWA Schools
- ☪ Mosque
- U University/College
- H Hotel
- P Public Building
- W Wastewater Treatment Plant
- Governorate border



Map production: OCHA oPt, 13 August 2014
Map and data sources: ICRC, UNOSAT, OCHA, OSM, UNRWA
Satellite image: ICRC, Pleiades
Image date: 6 July 2014
Resolution: 50cm



Map Scale: 1:7500





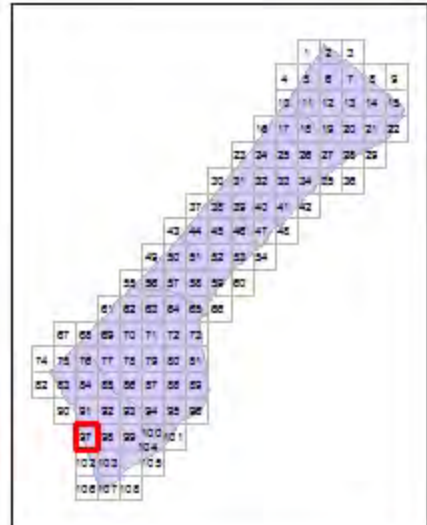
Page Number: 97

Governorate: Rafah

Community: Rafah Camp

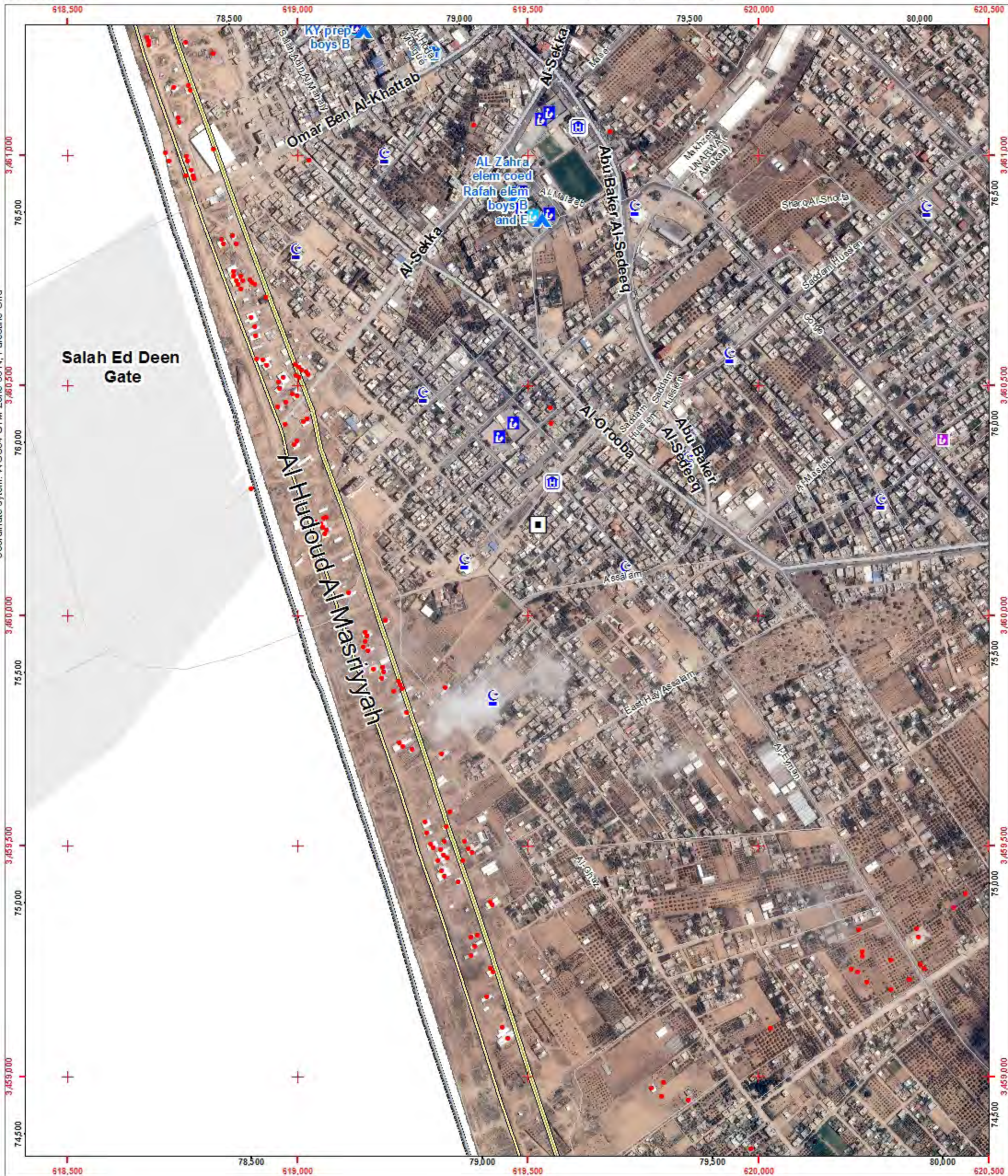

Neighborhood:

- Damage (UNOSAT)
- ★ Damaged (Hospitals, Power Plant)
- H Hospital
- C Clinics
- ▲ Shelter
- S Schools
- UNRWA Schools
- M Mosque
- U University/College
- H Hotel
- P Public Building
- W Wastewater Treatment Plant
- Governorate border



Map production: OCHA oPt, 13 August 2014
Map and data sources: ICRC, UNOSAT, OCHA, DSM, UNRWA
Satellite image: ICRC, Pleiades
Image date: 6 July 2014
Resolution: 50cm

Map Scale: 1:7500





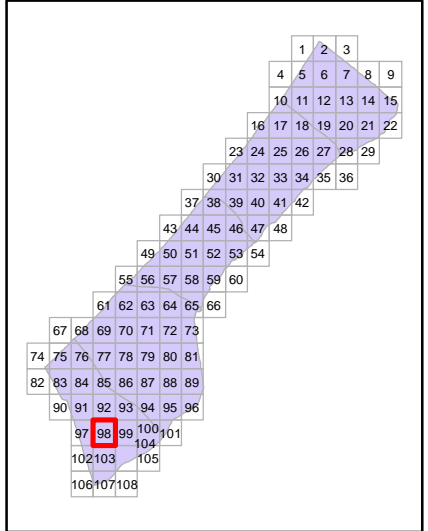
Page Number: 98

Governorate: Rafah

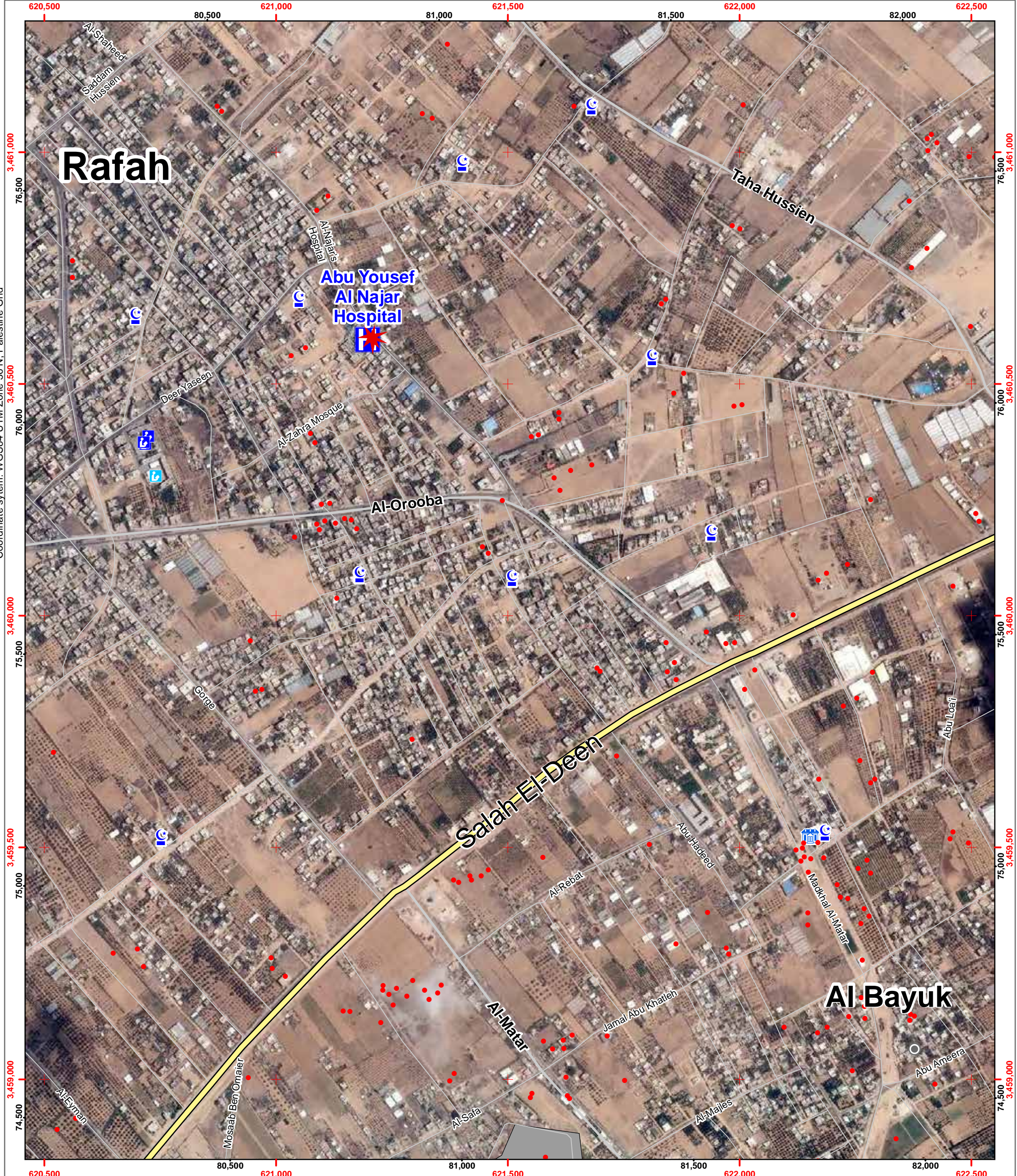
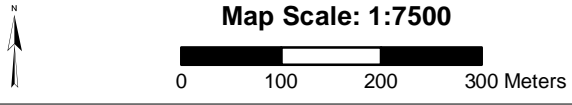
Community: Al Bayuk

Neighborhood:

- Damage (UNOSAT)
- ★ Damaged (Hospitals, Power Plant)
- H Hospital
- C Clinics
- ▲ Shelter
- S Schools
- U UNRWA Schools
- C Mosque
- U University/College
- H Hotel
- B Public Building
- W Wastewater Treatment Plant
- Governorate border



Map production: OCHA oPt, 13 August 2014
Map and data sources: ICRC, UNOSAT, OCHA, OSM, UNRWA
Satellite image: ICRC, Pleiades
Image date: 6 July 2014
Resolution: 50cm





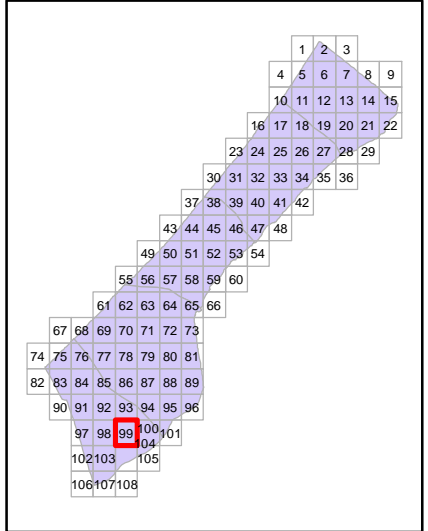
Page Number: 99

Governorate: Rafah


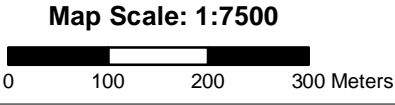
Community: Al Bayuk

Neighborhood:

- Damage (UNOSAT)
- ★ Damaged (Hospitals, Power Plant)
- Hospital
- Clinics
- Shelter
- Schools
- UNRWA Schools
- Mosque
- University/College
- Hotel
- Public Building
- Wastewater Treatment Plant
- Governorate border



Map production: OCHA oPt, 13 August 2014
Map and data sources: ICRC, UNOSAT, OCHA, OSM, UNRWA
Satellite image: ICRC, Pleiades
Image date: 6 July 2014
Resolution: 50cm





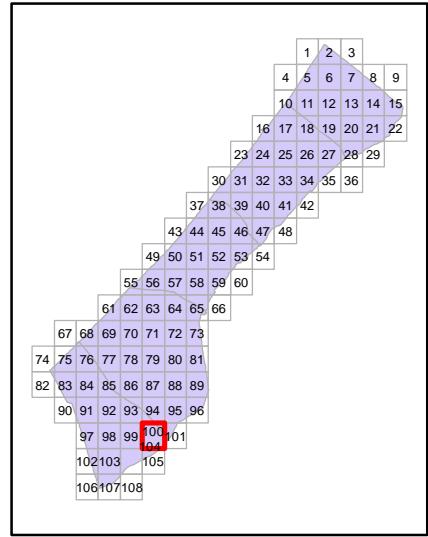
Page Number: 100

Governorate: Rafah

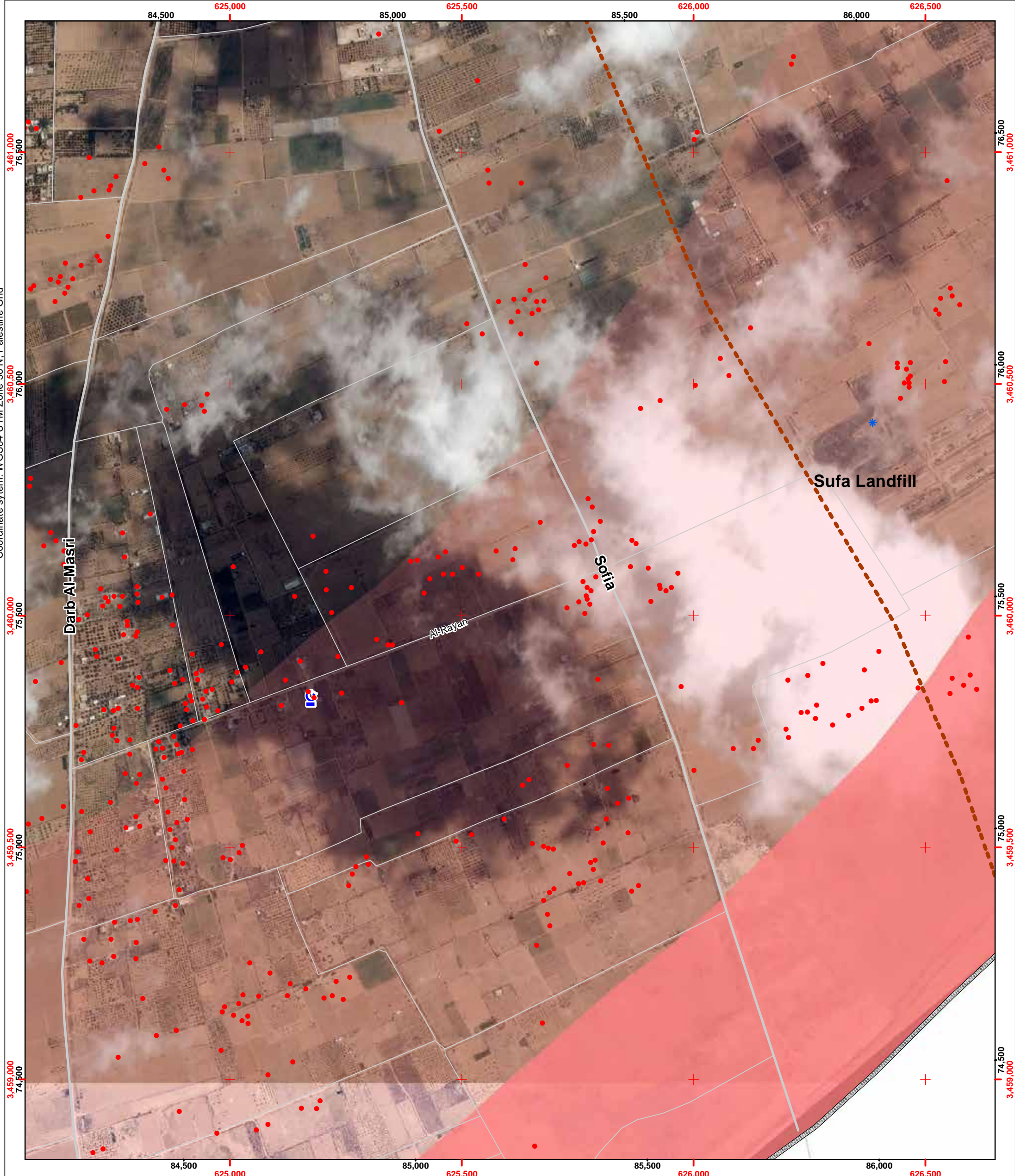
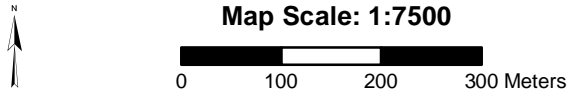
Community: Al Fukhkhari

Neighborhood:

- Damage (UNOSAT)
- ★ Damaged (Hospitals, Power Plant)
- H Hospital
- C Clinics
- ▲ Shelter
- S Schools
- UNRWA UNRWA Schools
- C Mosque
- U University/College
- H Hotel
- P Public Building
- W Wastewater Treatment Plant
- Governorate border



Map production: OCHA oPt, 13 August 2014
Map and data sources: ICRC, UNOSAT, OCHA, OSM, UNRWA
Satellite image: ICRC, Pleiades
Image date: 6 July 2014
Resolution: 50cm





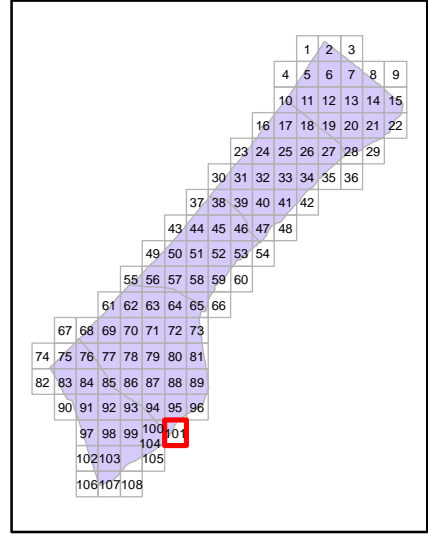
Page Number: 101

Governorate: Rafah

Community: Al Fukkhari

Neighborhood:


- Damage (UNOSAT)
- ★ Damaged (Hospitals, Power Plant)
- H Hospital
- 🏠 Clinics
- 🏠 Shelter
- 🏫 Schools
- 🏫 UNRWA Schools
- 🕌 Mosque
- 🏫 University/College
- 🏨 Hotel
- 🏛️ Public Building
- 🗑️ Wastewater Treatment Plant
- Governorate border



Map production: OCHA oPt, 13 August 2014
Map and data sources: ICRC, UNOSAT, OCHA, OSM, UNRWA
Satellite image: ICRC, Pleiades
Image date: 6 July 2014
Resolution: 50cm



Map Scale: 1:7500





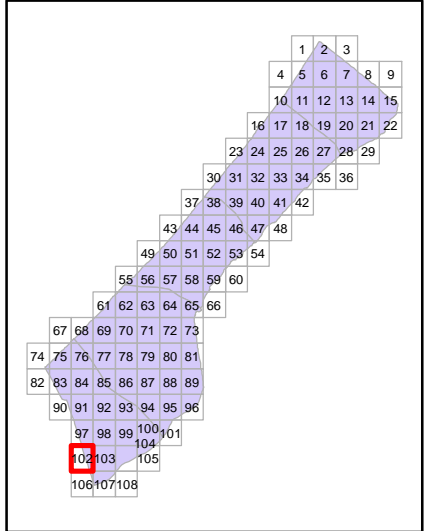
Page Number: 102

Governorate: Rafah

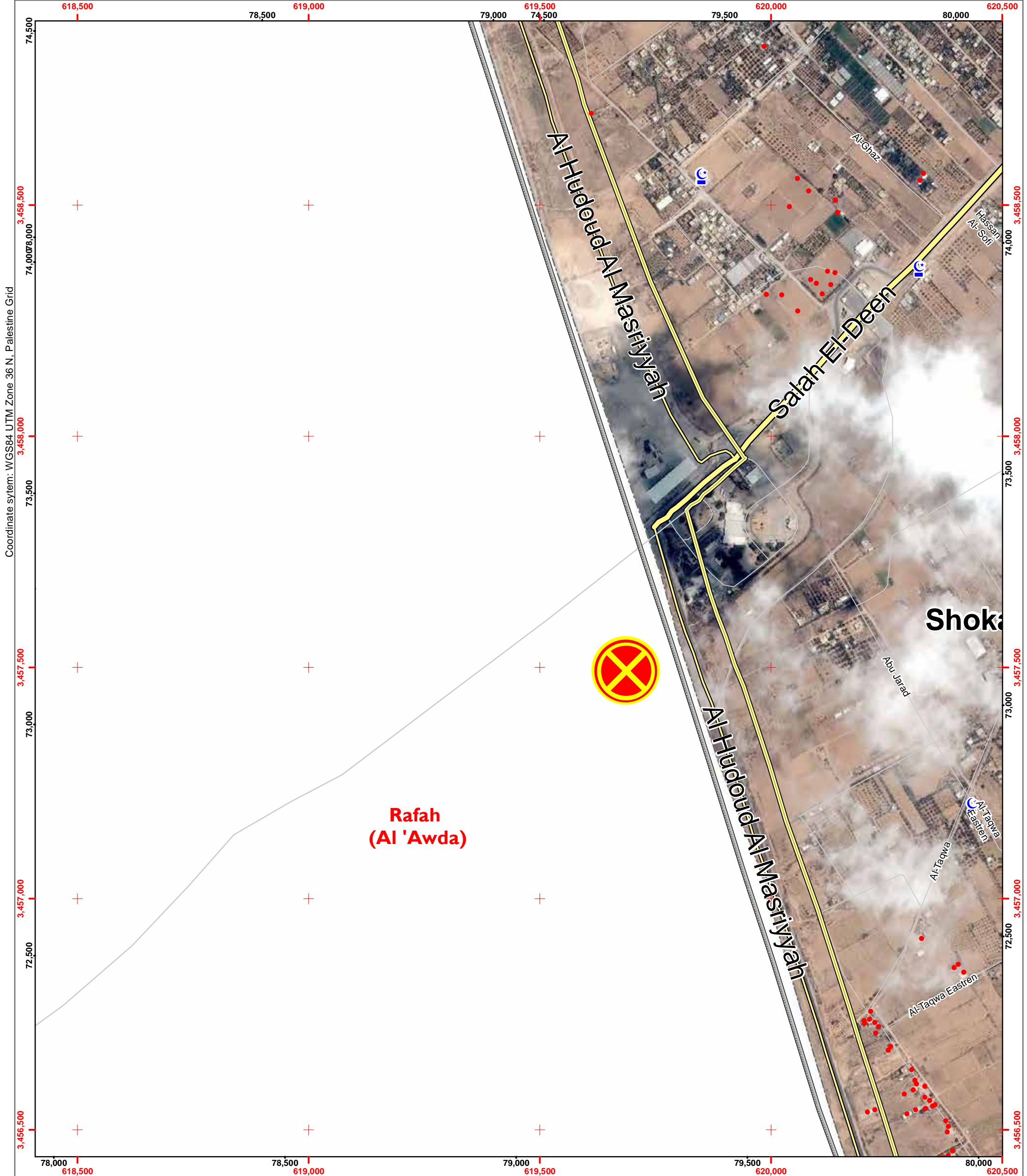
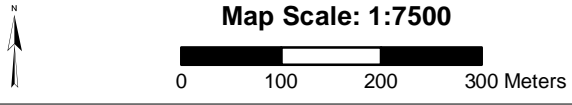
Community: Rafah

Neighborhood:

- Damage (UNOSAT)
- ★ Damaged (Hospitals, Power Plant)
- H Hospital
- 🏠 Clinics
- 🏠 Shelter
- 🎓 Schools
- 🎓 UNRWA Schools
- 🕌 Mosque
- 🎓 University/College
- 🏨 Hotel
- 🏢 Public Building
- 🗑️ Wastewater Treatment Plant
- Governorate border



Map production: OCHA oPt, 13 August 2014
Map and data sources: ICRC, UNOSAT, OCHA, OSM, UNRWA
Satellite image: ICRC, Pleiades
Image date: 6 July 2014
Resolution: 50cm





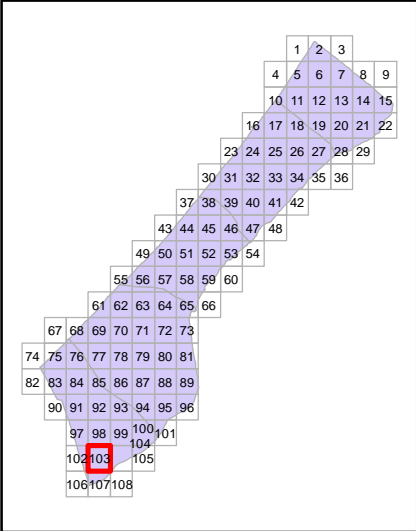
Page Number: 103

Governorate: Rafah

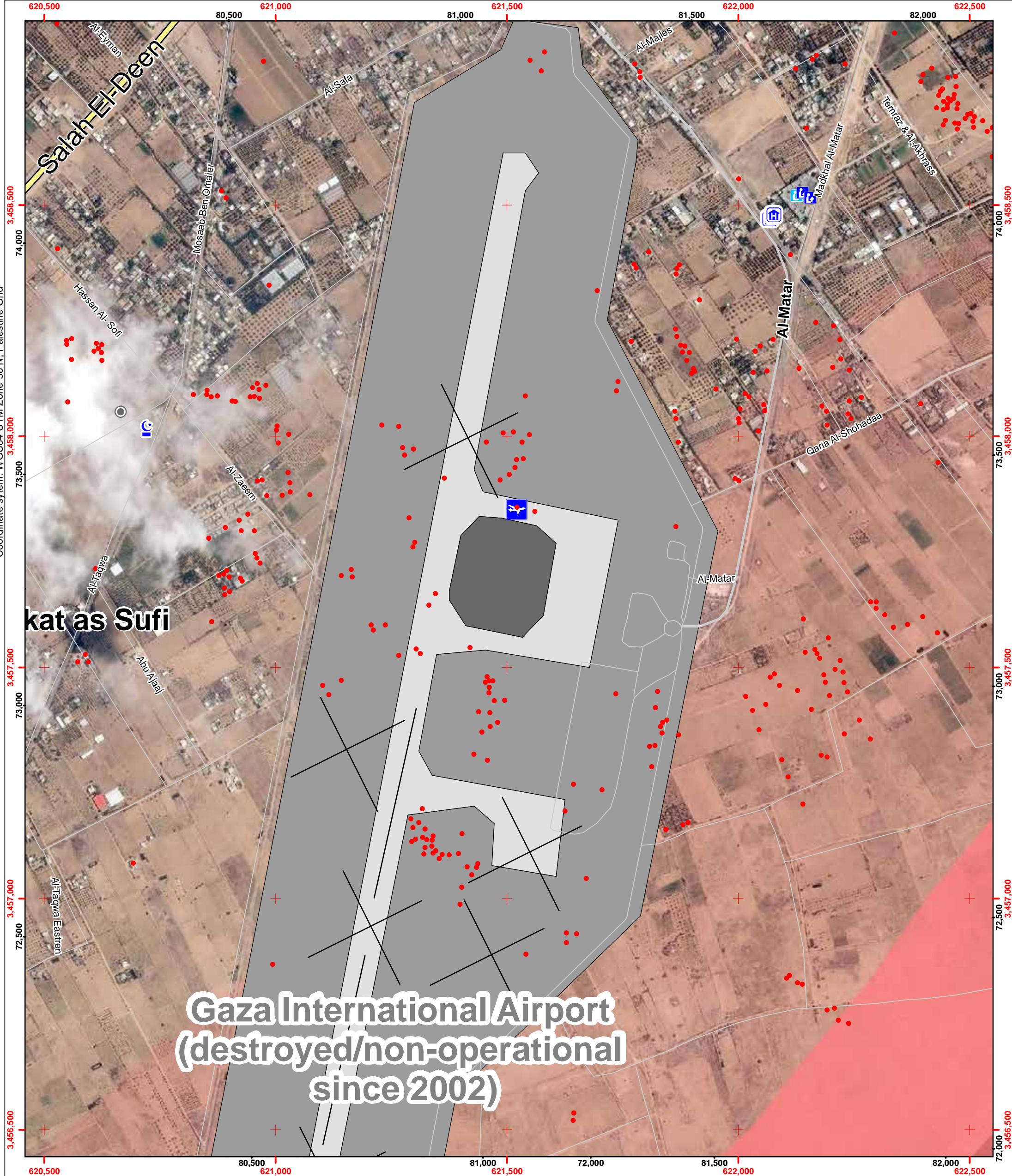
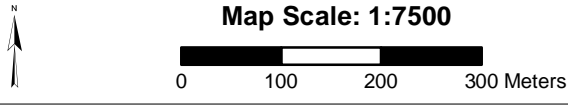
Community: Al Bayuk

Neighborhood:

- Damage (UNOSAT)
- ★ Damaged (Hospitals, Power Plant)
- H Hospital
- C Clinics
- A Shelter
- S Schools
- UNRWA UNRWA Schools
- C Mosque
- U University/College
- H Hotel
- P Public Building
- W Wastewater Treatment Plant
- Governorate border



Map production: OCHA oPt, 13 August 2014
Map and data sources: ICRC, UNOSAT, OCHA, OSM, UNRWA
Satellite image: ICRC, Pleiades
Image date: 6 July 2014
Resolution: 50cm





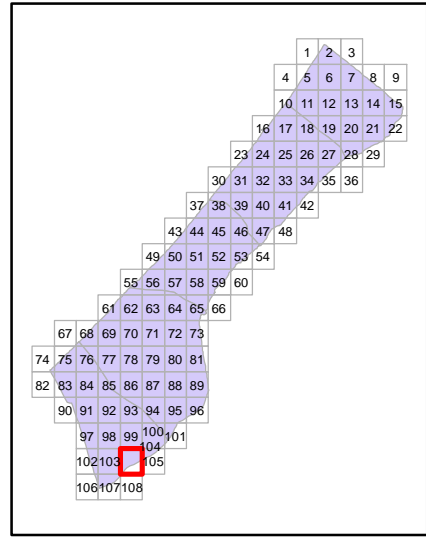
Page Number: 104

Governorate: Rafah

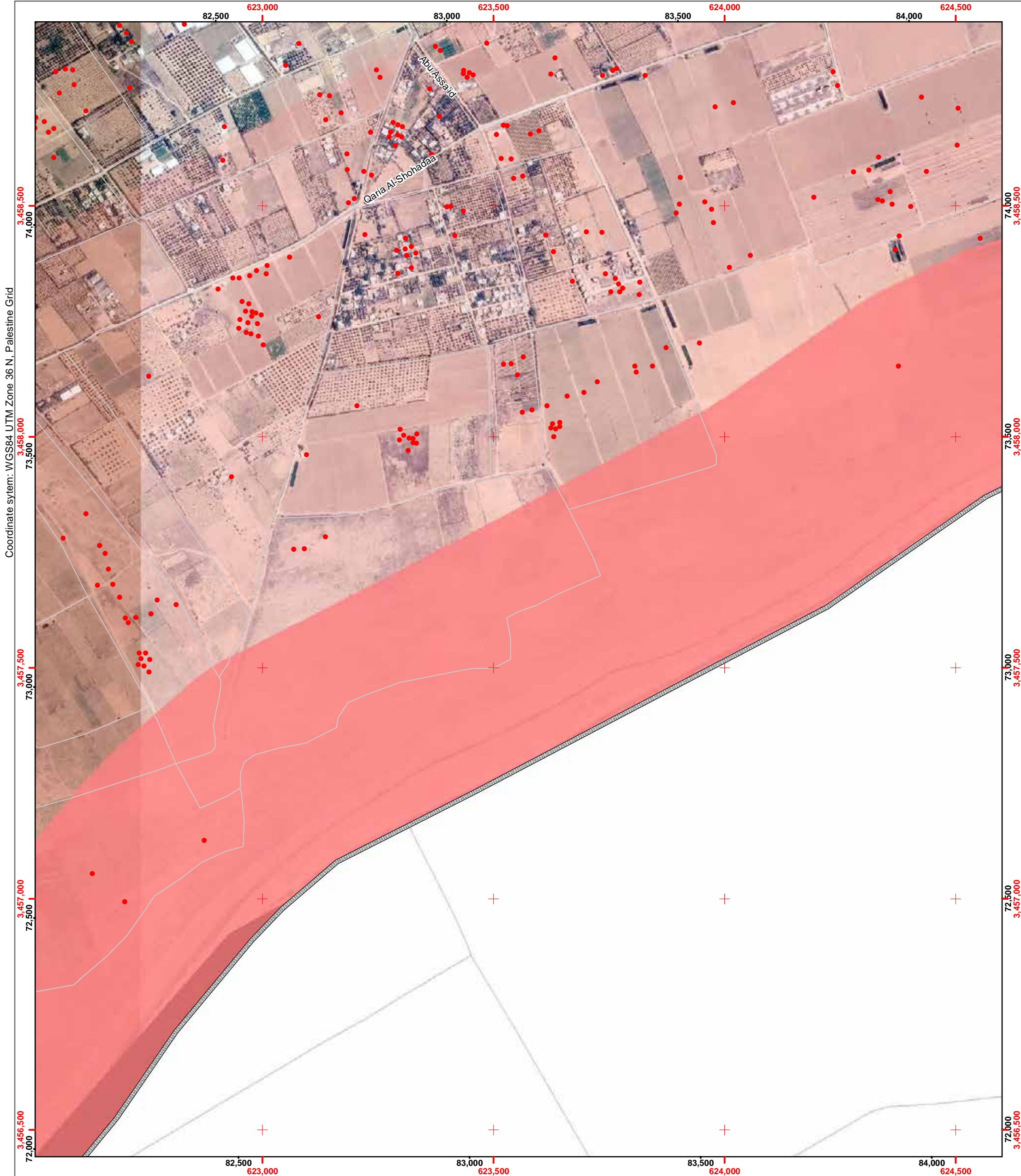
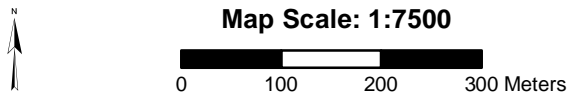
Community: Al Bayuk

Neighborhood:

- Damage (UNOSAT)
- ★ Damaged (Hospitals, Power Plant)
- H Hospital
- 🏠 Clinics
- 🏠 Shelter
- 🎓 Schools
- 🎓 UNRWA Schools
- 🕌 Mosque
- 🎓 University/College
- 🏨 Hotel
- 🏢 Public Building
- 🗑️ Wastewater Treatment Plant
- Governorate border



Map production: OCHA oPt, 13 August 2014
Map and data sources: ICRC, UNOSAT, OCHA, OSM, UNRWA
Satellite image: ICRC, Pleiades
Image date: 6 July 2014
Resolution: 50cm





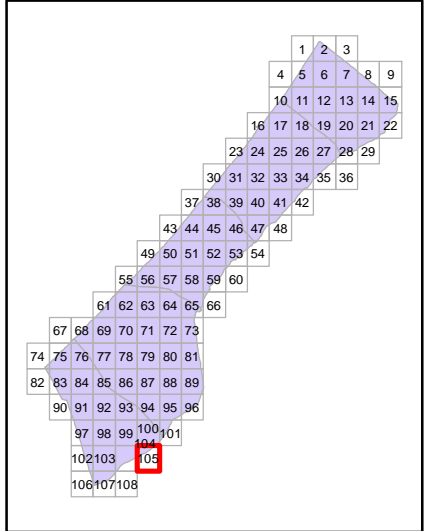
Page Number: 105

Governorate: Rafah

Community: Al Bayuk

Neighborhood:

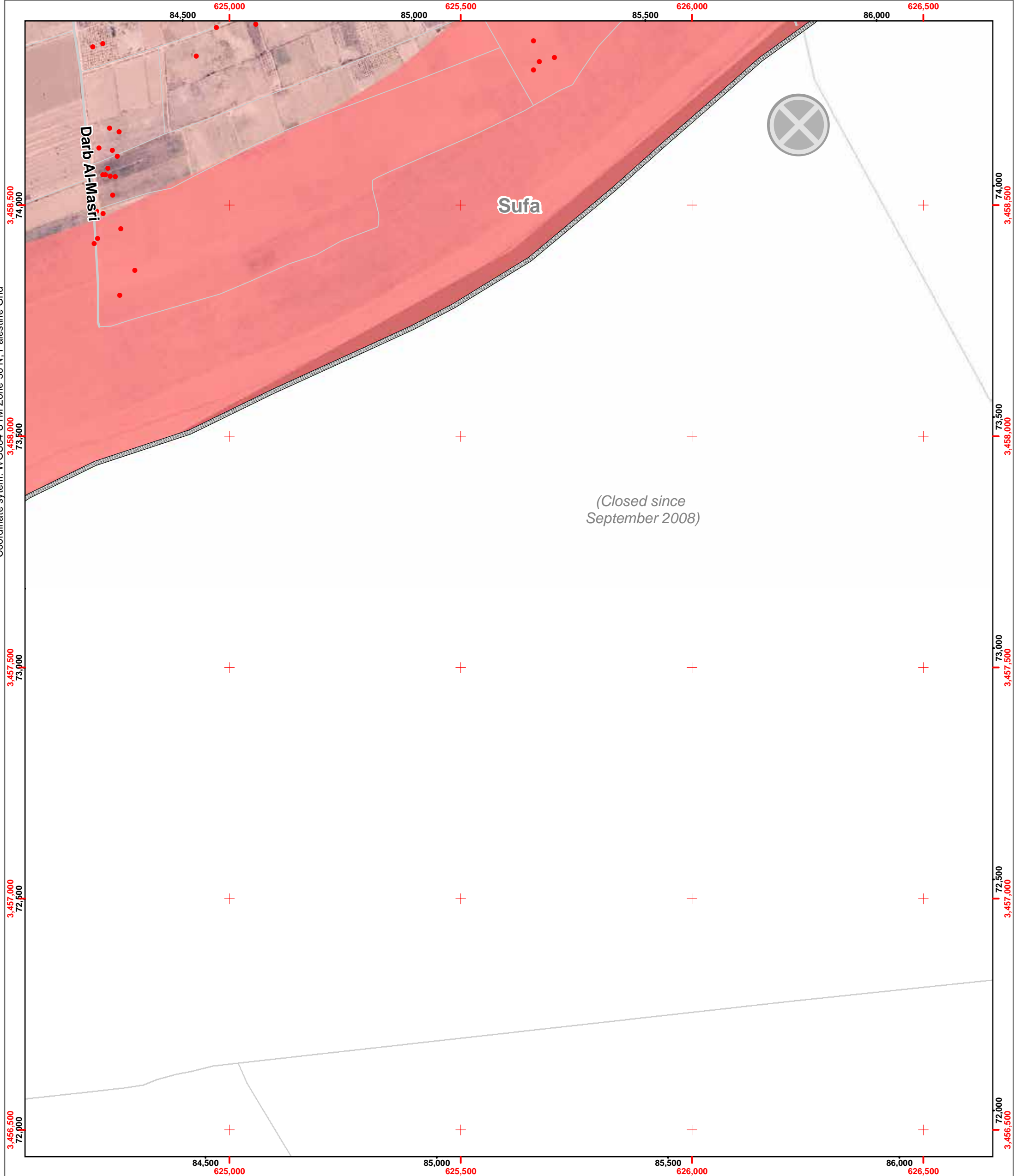
- Damage (UNOSAT)
- ★ Damaged (Hospitals, Power Plant)
- H Hospital
- 🏠 Clinics
- 🏠 Shelter
- 🎓 Schools
- 🎓 UNRWA Schools
- 🕌 Mosque
- 🎓 University/College
- 🏨 Hotel
- 🏢 Public Building
- 🗑️ Wastewater Treatment Plant
- Governorate border



Map production: OCHA oPt, 13 August 2014
Map and data sources: ICRC, UNOSAT, OCHA, OSM, UNRWA
Satellite image: ICRC, Pleiades
Image date: 6 July 2014
Resolution: 50cm



Map Scale: 1:7500



Coordinate system: WGS84 UTM Zone 36 N, Palestine Grid

3,457,500
73,000

3,456,500
72,000

74,000
3,458,000

73,500
3,458,000

73,000
3,457,500

72,500
3,457,000

72,000
3,456,500



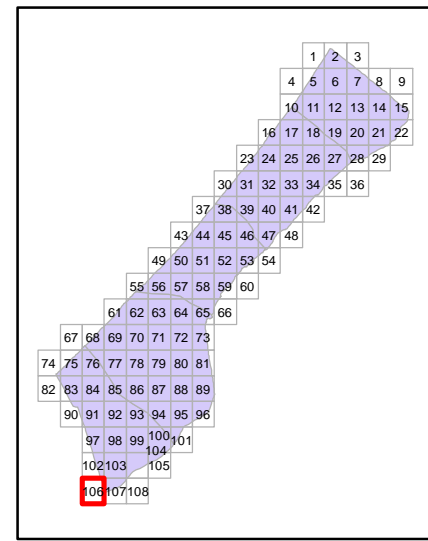
Page Number: 106

Governorate: Rafah

Community: Shokat as Sufi

Neighborhood:

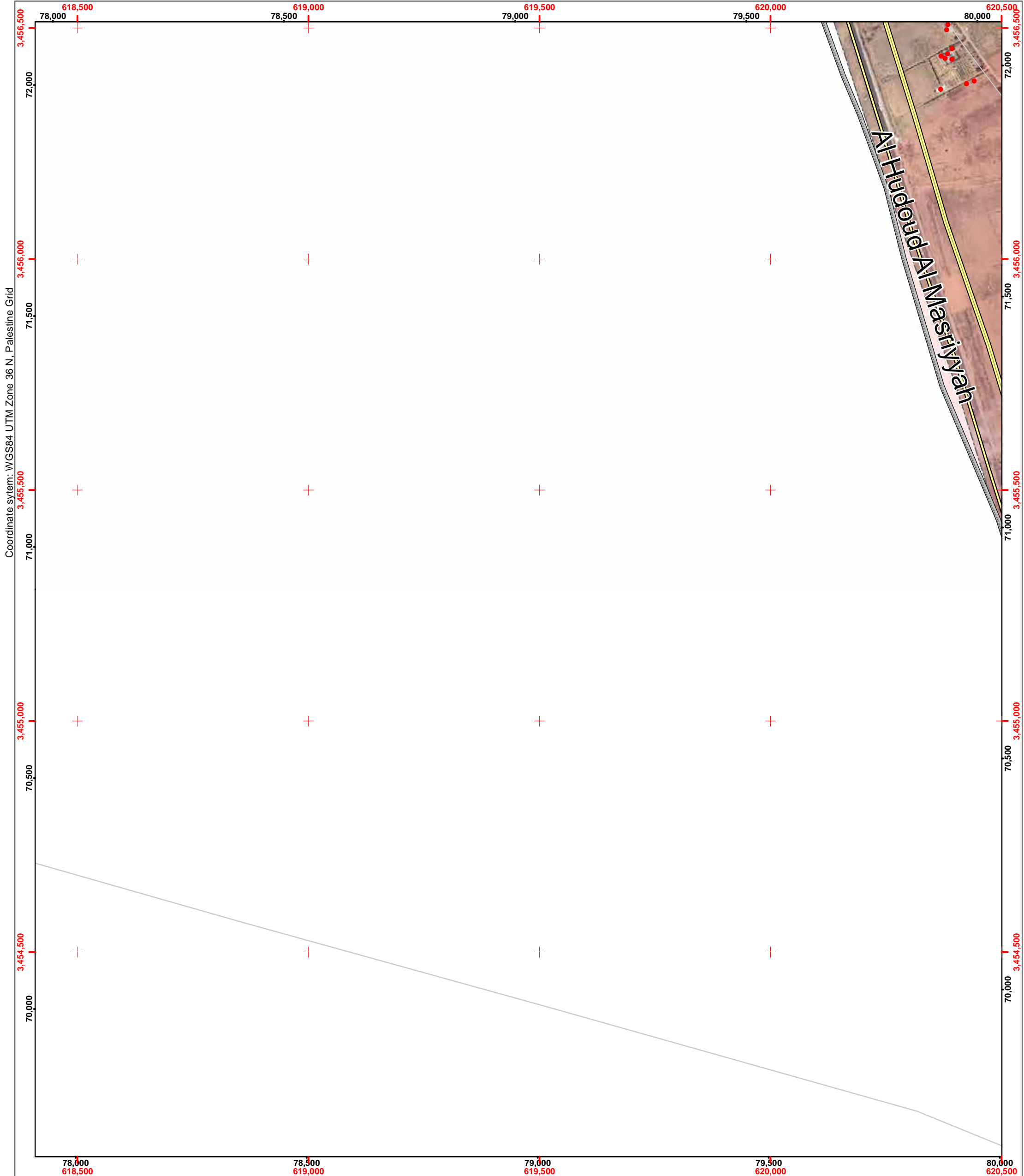
- Damage (UNOSAT)
- ★ Damaged (Hospitals, Power Plant)
- H Hospital
- 🏠 Clinics
- 🏠 Shelter
- 🎓 Schools
- 🎓 UNRWA Schools
- 🕌 Mosque
- 🎓 University/College
- 🏨 Hotel
- 🏢 Public Building
- 🗑️ Wastewater Treatment Plant
- Governorate border



Map production: OCHA oPt, 13 August 2014
Map and data sources: ICRC, UNOSAT, OCHA, OSM, UNRWA
Satellite image: ICRC, Pleiades
Image date: 6 July 2014
Resolution: 50cm



Map Scale: 1:7500



Coordinate system: WGS84 UTM Zone 36 N, Palestine Grid



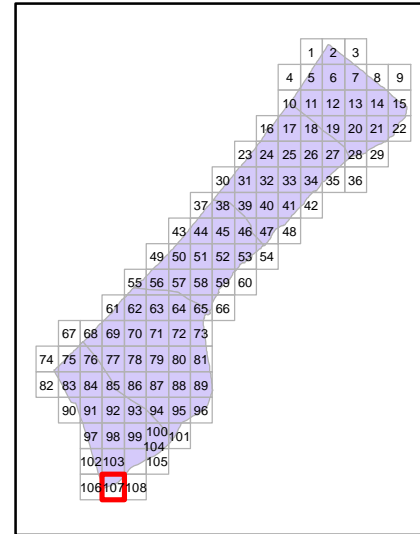
Page Number: 107

Governorate: Rafah

Community: Shokat as Sufi

Neighborhood:

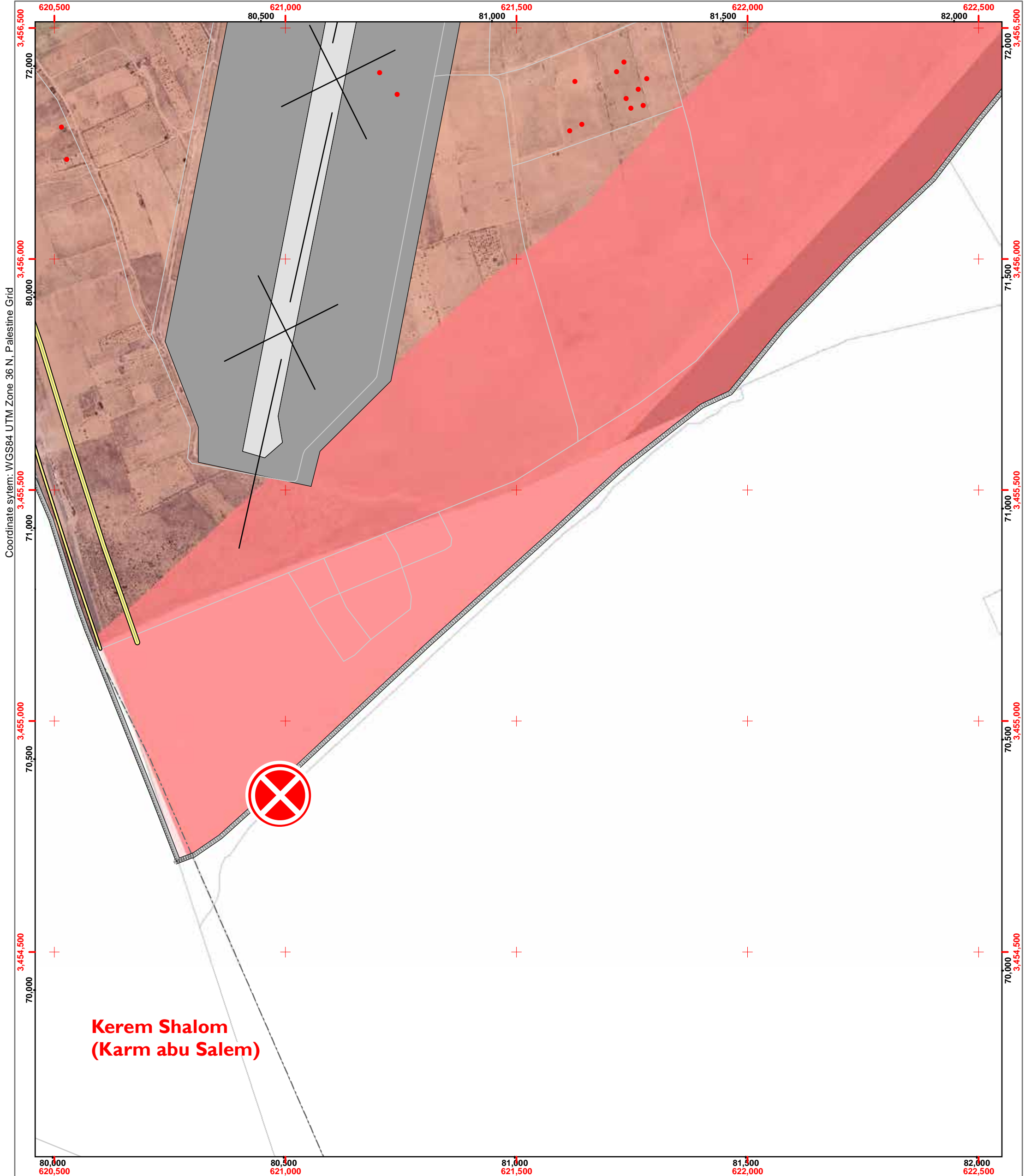
- Damage (UNOSAT)
- ★ Damaged (Hospitals, Power Plant)
- Hospital
- Clinics
- Shelter
- Schools
- UNRWA Schools
- Mosque
- University/College
- Hotel
- Public Building
- Wastewater Treatment Plant
- Governorate border



Map production: OCHA oPt, 13 August 2014
Map and data sources: ICRC, UNOSAT, OCHA, OSM, UNRWA
Satellite image: ICRC, Pleiades
Image date: 6 July 2014
Resolution: 50cm



Map Scale: 1:7500





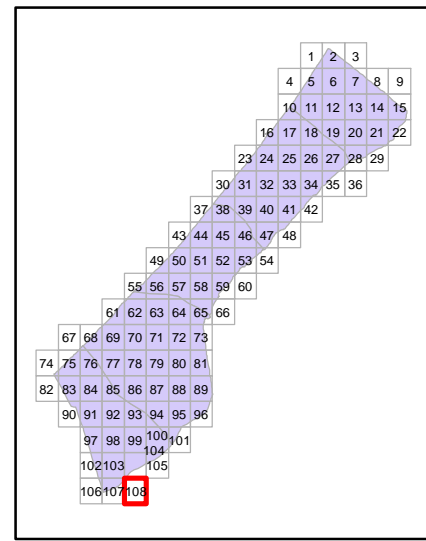
Page Number: 108

Governorate: Rafah

Community: Al Bayuk

Neighborhood:

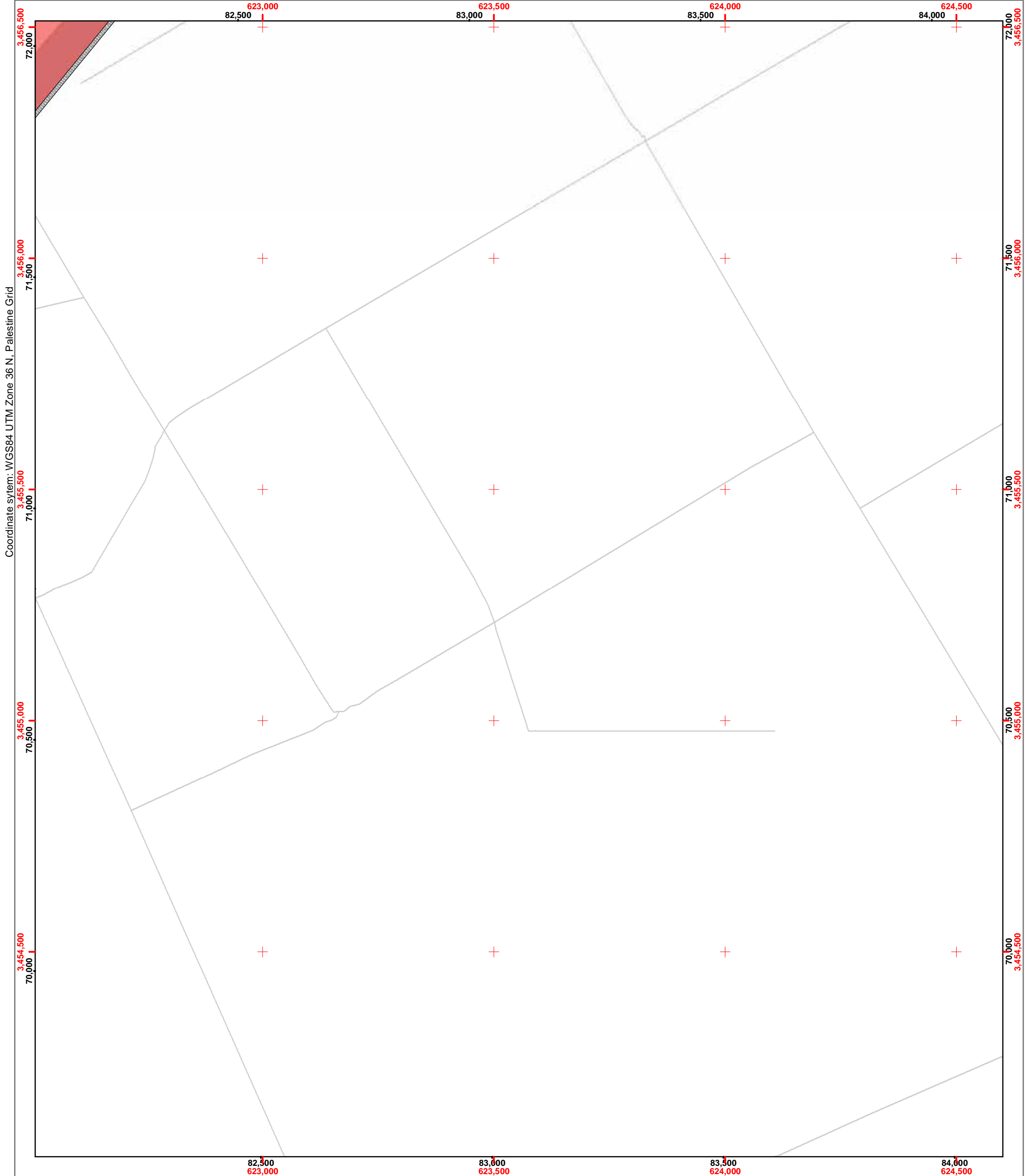
- Damage (UNOSAT)
- ★ Damaged (Hospitals, Power Plant)
- H Hospital
- 🏠 Clinics
- 🏠 Shelter
- 🎓 Schools
- 🎓 UNRWA Schools
- 🕌 Mosque
- 🎓 University/College
- 🏨 Hotel
- 🏢 Public Building
- 🗑️ Wastewater Treatment Plant
- Governorate border



Map production: OCHA oPt, 13 August 2014
Map and data sources: ICRC, UNOSAT, OCHA, OSM, UNRWA
Satellite image: ICRC, Pleiades
Image date: 6 July 2014
Resolution: 50cm



Map Scale: 1:7500



Coordinate system: WGS84 UTM Zone 36 N, Palestine Grid