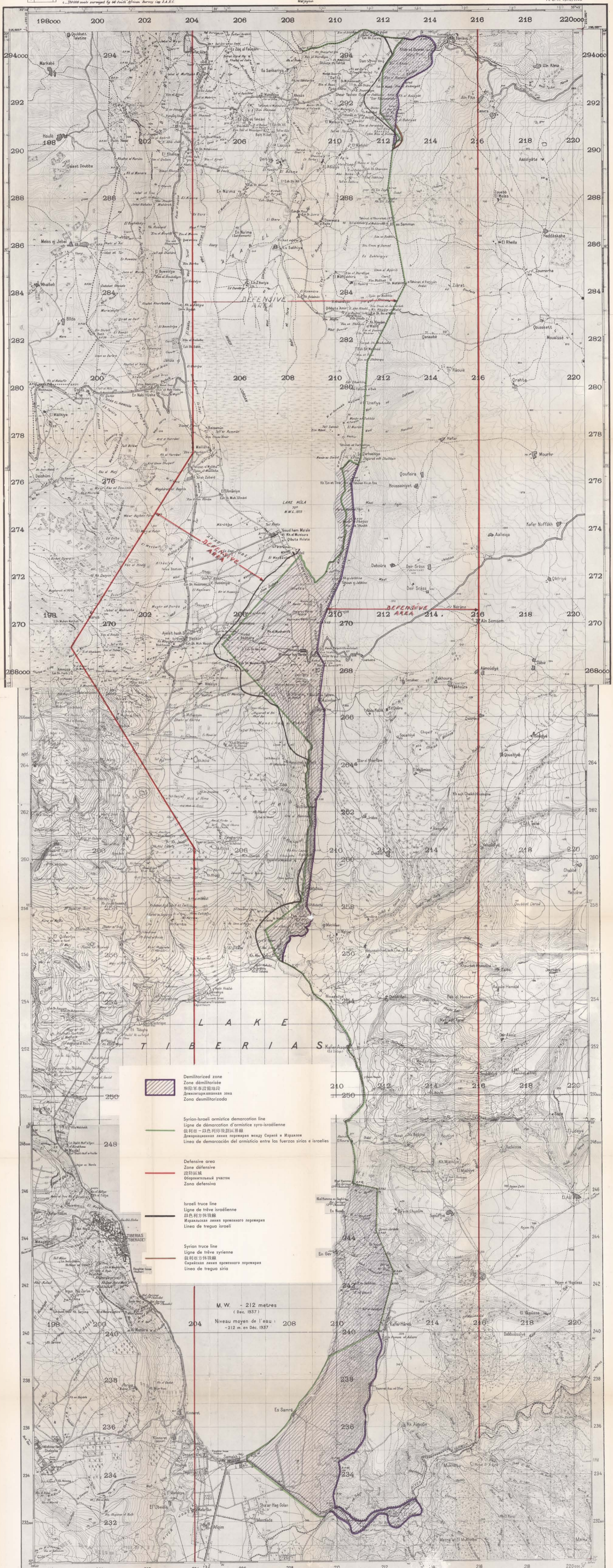






Reduction of photographic reproduction of maps at:
a. 1:250,000 scale surveyed by 317 Corps P.I. Top. Coy. R.E.
b. 1:250,000 scale surveyed by Survey of Palestine
c. 1:250,000 scale surveyed by 46 South African Survey Coy. S.A.E.C.



-  Demilitarized zone
Zone démilitarisée
解除軍事設備地區
Зона демилитаризованная
Zona desmilitarizada
-  Syrian-Israeli armistice demarcation line
Ligne de démarcation d'armistice syro-israélienne
以色列-叙利亚停戰分界線
Демаркационная линия перемирия между Сирией и Израилем
Línea de demarcación del armisticio entre las fuerzas sirias e israelíes
-  Defensive area
Zone défensive
政防區域
Оборонительный участок
Zona defensiva
-  Israeli truce line
Ligne de trêve israélienne
以色列休戰線
Израильская линия временного перемирия
Línea de tregua israelí
-  Syrian truce line
Ligne de trêve syrienne
叙利亚休戰線
Сирийская линия временного перемирия
Línea de tregua siria

M. W. - 212 metres
(Dec. 1937)
Niveau moyen de l'eau :
-212 m. en Dec. 1937

Reduction of photographic reproduction of maps at:
a. 1:250,000 scale surveyed by 317 Corps P.I. Top. Coy. R.E. 1944
b. 1:250,000 scale surveyed by Survey of Palestine 1943
c. 1:250,000 scale surveyed by 46 South African Survey Coy. S.A.E.C. 1942